
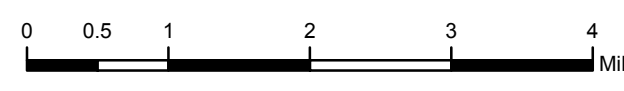


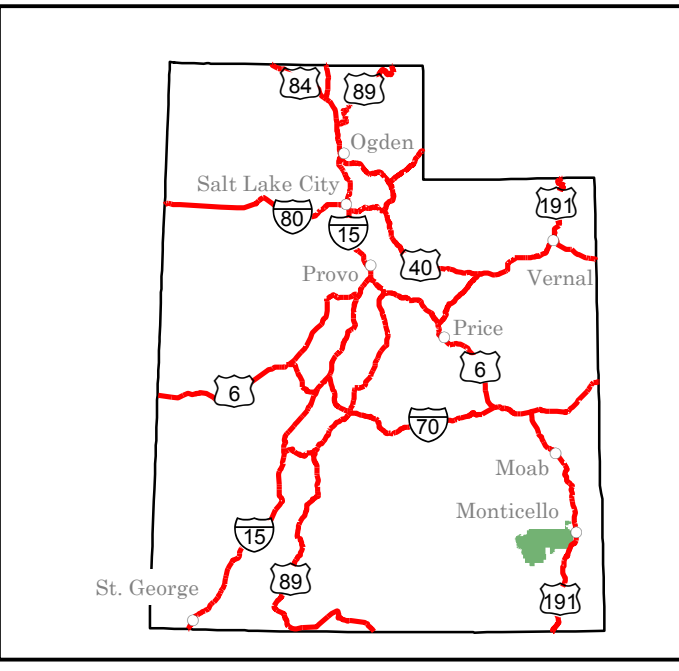
# Manti-La Sal National Forest

## Monticello Ranger District

- Forest Boundary
- National Forest System Lands
- Bears Ears National Monument
- Black Canyon Wilderness
- National Park Service
- Township and Range Lines
- Section Lines
- Large Lakes and Rivers
- BLM
- Other Federal
- Private or Undesignated
- State Land - Public Use
- State Land Other
- Highway
- Highway - Old Secondary
- Road - Old Composition
- Road - Paved
- Road - Gravel
- Road - Not Maintained for Cars
- Road - Dirt
- Trail - Non Motorized
- Milepost Marker
- FS Campgrounds
- Picnic Area
- Motorized Trailhead
- Information Site
- Campground - FS
- Campground - non-FS
- Point of Interest
- Picnic/Rest Area - non-FS
- Trailhead
- RD Offices
- Supervisors Office
- Other Service
- Trail - Interpretive



### VICINITY MAP



The Forest Service uses the most current and complete data available. GIS data and product accuracy may vary. They may be developed from sources of differing accuracy, accurate only at certain scales, based on modeling or interpretation, incomplete while being created or revised, etc. Using GIS products for purposes other than those for which they were created, may yield inaccurate or misleading results. The Forest Service reserves the right to correct, update, modify, or replace, GIS products without notification.



**Manti-La Sal National Forest**  
599 West Price River Drive  
Price, UT 84501  
[www.fs.fed.us](http://www.fs.fed.us)

