


TRAIL MOUNTAIN

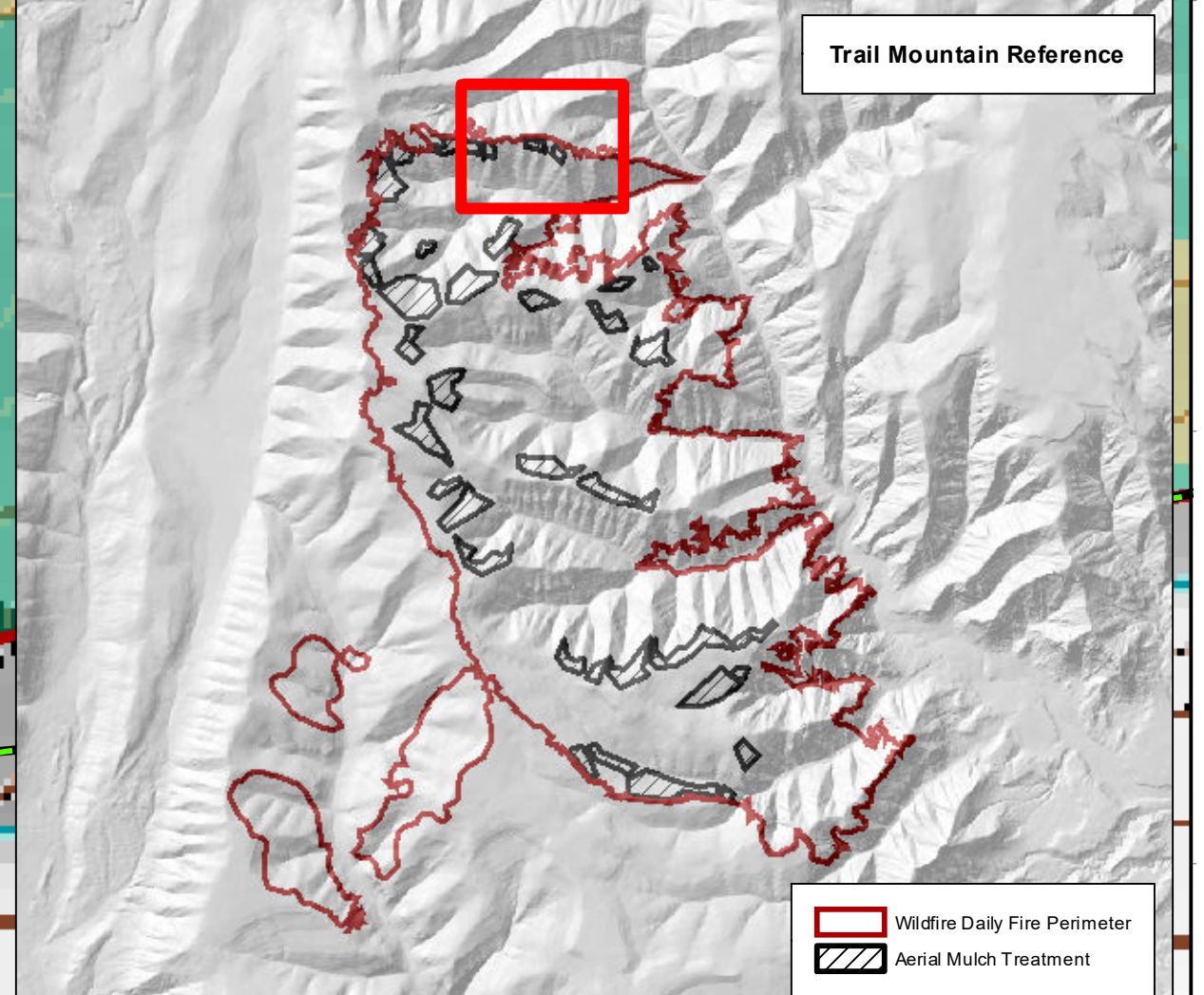
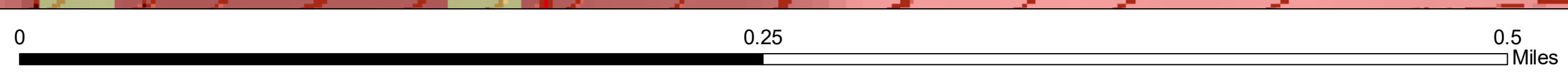
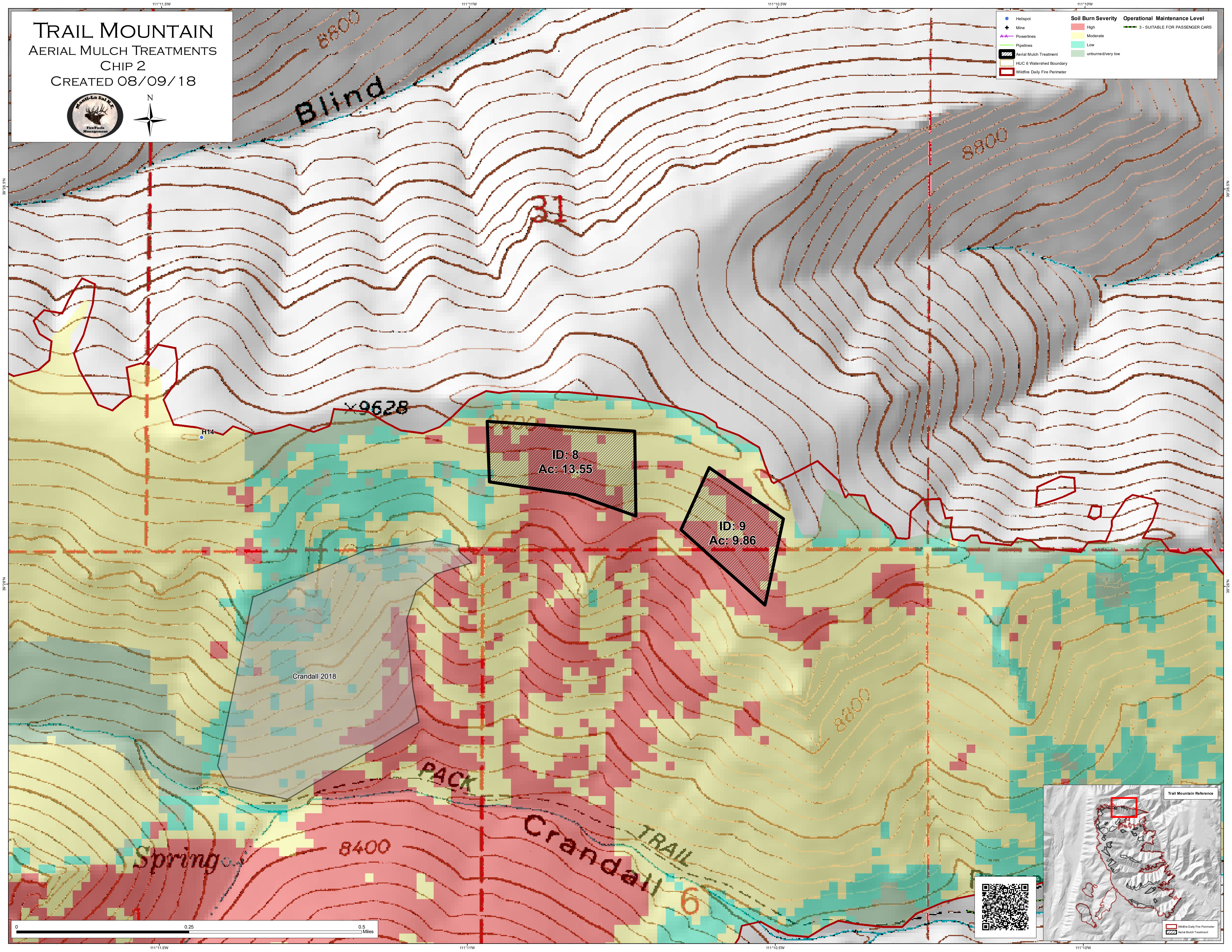
AERIAL MULCH TREATMENTS

CHIP 2

CREATED 08/09/18



Helispot	Soil Burn Severity	Operational Maintenance Level
Mine	Moderate	3 - SUITABLE FOR PASSENGER CARS
Powerlines	Low	
Pipelines	unburned/very low	
Aerial Mulch Treatment		
HUC 6 Watershed Boundary		
Wildfire Daily Fire Perimeter		



111°15'W 111°11'W 111°07'W 111°03'W 111°00'W 39°28'N 39°24'N 39°20'N