


TRAIL MOUNTAIN

AERIAL MULCH TREATMENTS

CHIP 8

CREATED 08/09/18



Other Gas/Petroleum Feature	Soil Burn Severity	Operational Maintenance Level
Mine	High	3 - SUITABLE FOR PASSENGER CARS
HUC 6 Watershed Boundary	Moderate	
Aerial Mulch Treatment	Low	
Wildfire Daily Fire Perimeter	unburned/very low	

ID: 20
Ac: 111.61

ID: 21
Ac: 84.97

ID: 25
Ac: 118.91

Fork

Fork

8800

X9178

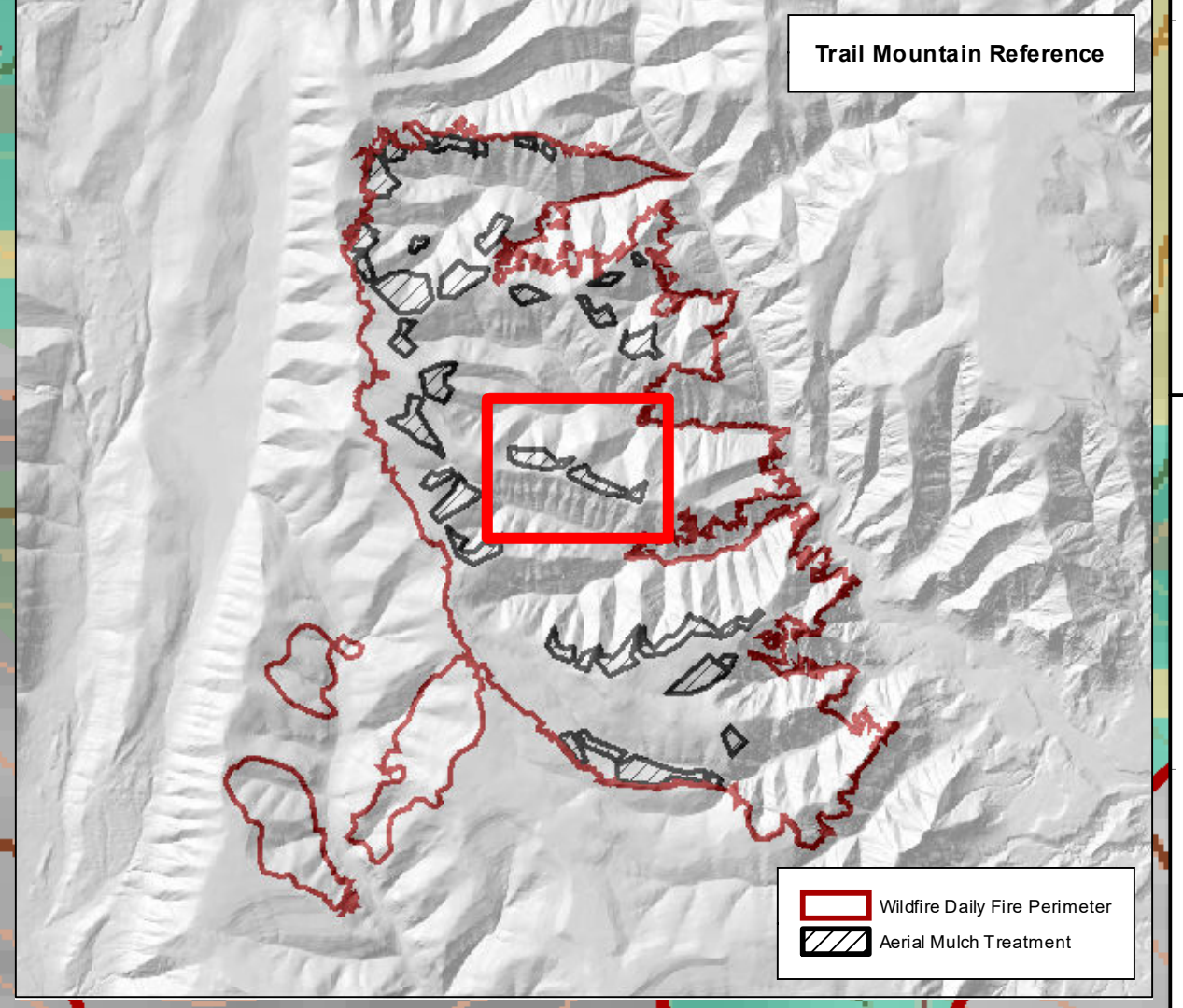
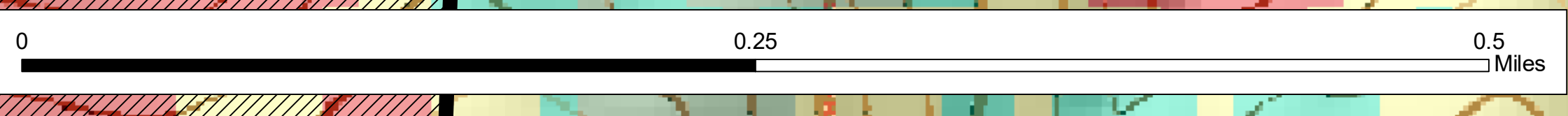
8000

19

20

8800

X9401



39°24.5N

39°24.5N

39°24.5N

39°25.5N

39°25.5N

39°25.5N

111°11W

111°10.5W

111°10W

111°9.5W