



Incident Action Plan Beaver Creek Incident

ID-TFD-000337, PDHT80 (1502)

DAY SHIFT 0600-2000
Tuesday 8/27/2013

“WATCH OUT” FOR COMPLACENCY

“LISTEN FOR THE ALARM”

- Fire activity is slowing considerably. Ward off boredom and complacency
- Take care of personal health conditions. See the medics for blisters, allergies, and colds.
- Clearly understand assignment and be accountable for meeting determined objectives.
- Review the 10 standard fire fighting orders and 18 “watch out” situations.
- Communicate identified hazards to others.
- Enjoy your work, but avoid horseplay.
- Display an appropriate sense of humor.
- It’s a good time to do some “house-keeping with vehicles, secure all loose items in cab or bed of vehicles. Provide for safe transport of hand tools. Clean windshields daily. Use headlights and observe speed limits

DRIVING AND FATIGUE

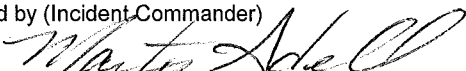
Fatigue can cause us to mentally stray from the task of driving.

It takes only a fraction of a second’s distraction to lose control of a vehicle. The faster you are traveling, the faster you get into trouble.

- ***Make sure you recognize when you are too tired to drive!***
- ***Don't tough it out and put yourself and passengers at risk!***
- ***Slow down, take breaks, and talk to your passengers.***
- ***Know your limits and stay out of trouble.***

Our mission is not over until we are all home SAFE!
Stay focused on this mission before thinking about the next one.

John Haugh, Jim Williams, Bud Derham, David Shore & John Montoya – Safety Team

Incident Objectives	1. Incident Name BEAVER CREEK	2. Date Prepared 08/26/13	3. Time Prepared 1900
4. Operational Period 08/27/13 Tuesday DAY Shift 0600 - 2000			
5. General Control Objectives for the incident (include alternatives alternatives) <p>Safety will be managed using sound risk management principles through out the incident.</p> <p>Repair suppression related damage.</p> <p>Maintain and enhance relationships with the public, land owners and local governments through active public information actions.</p> <p>Minimize fire effects to private property and recreational infrastructure, to sage grouse habitat, and commercial timber and State endowment lands.</p> <p>Provide initial attack support to host unit as requested.</p>			
6. Weather Forecast for Period See attached weather forecast.			
7. General Safety Message See attached safety message. Utilize the check lists in the Incident Response Pocket Guide and common sense in all incident activities.			
8. Attachments (mark if attached)			
<input checked="" type="checkbox"/> Organization List - ICS 203 <input checked="" type="checkbox"/> Div. Assignment Lists - ICS 204 <input checked="" type="checkbox"/> Communications Plan - ICS205 <input checked="" type="checkbox"/> Medical Plan - ICS 206 <input checked="" type="checkbox"/> Air Operations Summary - ICS 220	<input type="checkbox"/> Incident Map <input checked="" type="checkbox"/> Safety Message <input type="checkbox"/> Traffic Plan <input checked="" type="checkbox"/> Weather Forecast <input checked="" type="checkbox"/> HR/Training Message	<input checked="" type="checkbox"/> Fire Behavior Forecast <input checked="" type="checkbox"/> Air Operations Summary - ICS 220 <input checked="" type="checkbox"/> Resource Advisor's Message <input checked="" type="checkbox"/> Unit Log <input checked="" type="checkbox"/> Demob	
9. Prepared by (Planning Section Chief) Craig Pettigrew	10. Approved by (Incident Commander) Marty Adell 		



INCIDENT Weather Forecast



FORECAST NO: 16
PREDICTION FOR: Day SHIFT
SHIFT DATE: 8/27/13
TIME AND DATE
FORECAST ISSUED: 2000 8/26/2013

NAME OF FIRE: Beaver Creek Fire
UNIT: Sawtooth National Forest
SIGNED: Joe Goudsward / Shawn Jacobs
Incident Meteorologist / IMET Trainee

Joe Goudsward *Shawn Jacobs*

WEATHER DISCUSSION: Trough off the west coast will continue to allow a northward surge of deep moisture across the Great Basin into southern Idaho. Rain chances increase on Tuesday afternoon...with the potential of additional rounds of showers and thunderstorms overnight. The pattern remains active through late week...with near daily chances of showers and thunderstorms. Temperatures should remain seasonal...to slightly below average through Thursday...and with the added influence of increasing atmospheric moisture...relative humidity values will remain above critical thresholds through Friday. A **RED FLAG WARNING** has been issued for thunderstorms and gusty outflow wind until 2300 tonight.

WEATHER FORECAST FOR TODAY:

WEATHER: Becoming mostly cloudy in the afternoon...chance of showers and thunderstorms after 1500.
TEMPERATURES: 5500-7000 feet: 75-82, **Over 7000 feet:** 69-74, except Branch III over 7000 feet: 68-72
HUMIDITY: 24-34%
20 FT WINDS:

RIDGETOP – DIV R/S/T/U/ V: South 5-10 before 1000...thereafter becoming southeast 10-15 with gusts to 25 mph.
DIV M/N/O/P/Q/V/W/X/Y/Z: South 5-10 before 1000...thereafter transitioning to southeast 10-15 with gusts to 25 mph. Stronger gusts possible within high southeast to northwest drainages. **SLOPE/VALLEY -DIV R/S/T/U/ V:** Primarily down slope/down valley 3-7 through 1100. Thereafter...becoming southeast...7-14 with gusts to 20 mph. Up slope/up valley 5-10 within sheltered drainages. **DIV M/N/O/P/Q/V/W/X/Y/Z** Down slope/down valley 5-8 mph through 1000...then south...transitioning to southeast 10-20 with gusts to 25 mph. Higher gusts possible within the Big Wood Valley and southeast to northwest drainages.

HAINES INDEX: 4
CWR: 30% after 1500. **LAL:** 1...becoming 3 after 1500
STABILITY/INVERSION: Weak to moderate inversion lifting after 1000...Mixing height 8000 ft AGL

WEATHER FOR TONIGHT: Mostly cloudy...chance of showers and thunderstorms.
TEMPERATURES: 5500-7000 feet: 49-55 valley bottoms...except branch III where lows of 42-48 are expected. 50-55 for mid slopes and ridge tops.
Humidity: 65-80% valley bottoms...locally higher in **DIV S/T/R**...60-75% ridge tops and mid-slopes.
Wind (Eye Level): Slope/Valley: Down slope/down valley 4-8 mph...except south 3-7 mph within north to south drainages.
Ridgetops: South 5-8 with gusts to 12 mph.
CWR: 30% **LAL:** 3
Haines Index: 3 (very low)

OUTLOOK FOR WEDNESDAY:

Weather: Slight chance of showers and thunderstorms mainly before noon...clearing to partly cloudy late.
Temperatures: 5500-7000 feet: 78-84, **7000-9000 feet:** 72-78... except Branch III over 7000 feet: 69-75
Relative Humidity: 24-34%
20 FT WINDS:


RIDGETOP - DIV R/S/T/U/ V: South 5-10 before 1000...then south 7-12 with gusts to 16 mph.
DIV M/N/O/P/Q/V/W/X/Y/Z: South 5-10 before 1000...thereafter south 8-14 with gusts to 20 mph.
SLOPE/VALLEY- DIV R/S/T/U/ V: Primarily down slope/down valley 4-7 through 1000. Then south...7-12 with gusts to 15 mph. Up slope/up valley 5-10 within sheltered drainages. **DIV M/N/O/P/Q/V/W/X/Y/Z:** Down slope/Down valley 3-6 mph through 1000...then south 7-12 with gusts to 15 mph.

CWR: 20% before 1200...10% thereafter. **LAL:** 3...becoming 2 in the afternoon.
Haines Index: 4 (low)

EXTENDED FORECAST: Thursday through Saturday: Partly cloudy...slight chance of afternoon showers and thunderstorms. Highs 5500-7000 feet 78-86, 7000-9000 feet 73-78. Minimum relative humidity of 18-28 percent...potentially lower on Saturday. Wind generally south at 10-20 in the afternoon.

EXTRA INFORMATION: NOTE: **Red Flag Warning in effect today from 1200 to 2300 for thunderstorms and gusty erratic wind.**

FIRE BEHAVIOR FORECAST

FORECAST NUMBER: 16	TYPE OF FIRE: Wildfire
FIRE NAME: Beaver Creek Fire	OPERATIONAL PERIOD: August 26-28, 2013
DATE ISSUED: August 25, 2013	TIME ISSUED: 1600
UNIT: Sawtooth National Forest, Ketchum RD	SIGNED: Is/ Tobin Kelley FBAN 

INPUTS

WEATHER SUMMARY: Partly cloudy to mostly cloudy; generally southerly winds should remain gusty in the afternoon. **Haines 4 and 3**

FUELS/FIRE BX: Relative humidity in the 19 – 30% range will keep flame lengths and ROS in the 1'-5' and 2-20 ch/hr (122' - 1320'/hr) range respectively in the sage/grass fuels. Timber fuels remain dry and will ignite and torch with fuel concentrations. Short range spotting in the timber is possible.

FIRE BEHAVIOR

General: Timber fuels will show active surface fire and torching where ladder fuels are encountered. Sage/grass fuels should remain minimally receptive to ignition, unless significant drying and winds occur. Suppression work will continue to minimize hot spots, but unburned islands of fuel will remain vulnerable to ignition. Burn periods are shortening to mainly the mid-afternoon to early evening hours.

- Gusty winds again from the south/southwest will aid in control objectives in Div N. Fire will carry in timber, especially where slope and winds align adjacent to lingering heat. Thunderstorms are again in the forecast meaning outflow winds should be expected in any direction as storm cells pass by.
- **Div R:** Fire in Norton Creek and Apollo Creek may become more evident with drier weather and winds may spark hot spots. Winds will be topographically channeled in Baker Creek.
- **Div T:** South winds will continue to funnel down Baker Creek and help with finding heat. East Fork of Baker should be sheltered from southerly winds, but ridges will be affected. Winds can funnel down East Fork Baker Creek especially with strong ridge top winds.
- **Div S:** Remaining heat may show with SSW winds, but should remain fairly sheltered and minimal activity is anticipated.

DIVs M/Z/Y/X

- Little heat remaining and wind direction will limit the potential for spots establishing outside control lines. Gusty winds will topple fire weakened trees.

DIV W

- Ridges will be gusty most of the day and could carry embers from torching trees across ridgetops to the northeast.

AIR OPERATIONS: Weak to moderate inversions lifting and smoke clearing 1000. Gusty winds and thunderstorm activity will potentially limit helicopter operations.

SAFETY

Fire activity should remain moderate, unless strong outflow winds from thunderstorms occur in areas of receptive fuels and during peak burning conditions. Watch for fire weakened snags in areas where personnel are working and where vehicles are parked.

Division Assignment List	1. Branch	2. Division/Group N
---------------------------------	-----------	-------------------------------

3. Incident Name BEAVER CREEK	4. Operational Period 08/27/13 Tuesday DAY Shift 0600 - 2000
---	--

5. Operations Personnel

Operations Chief Field	TIM SCHAEFFER / B. HOFFMAN	Division/Group Supervisor	SCOTT JOHNSON
Deputy Ops Chief Field	L. SEARS / B. PANAGOPOULOS (t)	Air Attack Supervisor	KURT ATKINS / TERRY LESMEISTER
Operations Chief Plans	R. STILES / S. HICKS(t) / G. EMERSON(t)	Safety Officer	JOHN HAUGH / JIM WILLIAMS(t)

6. Resources Assigned this Period

Strike Team/Task Force/ Resource Designator	Leader	Num of Pers.	Trans. Y/N	Drop Off PT./Time	Pick Up PT./Time
HC1 LAGUNA C-57 8/31		11	N	KELLY SPIKE/0600	KELLY SPIKE/2000
HC2IA SOUTHERN PLAINS C-52 8/27	KERWIN WILLIAMS	19	N	KELLY SPIKE/0600	HAILEY/1500
HC2IA FLORIDA ST 1 C-78 8/31	CHARLES RUSHING	20	N	HAILEY/0600	KELLY SPIKE/2000
TFLD O-371.10 9/7	JEREMY BAILEY	1	N	KELLY SPIKE/0600	KELLY SPIKE/2000
*ENG6 ALASKA 62 E-112 8/30	BRIAN TERRY	3	N	HAILEY/0600	HAILEY/2000
EMTP E-376 8/29	MICHAEL HARRELSON	1	N	KELLY SPIKE/0600	KELLY SPIKE/2000
EMTB E-379 8/29	GARY SIMPSON	1	N	KELLY SPIKE/0600	KELLY SPIKE/2000
READ FS	BOBBI FILBERT	1	N	HAILEY/0600	HAILEY/2000
READ FS	DEB TAYLOR	1	N	HAILEY/0600	HAILEY/2000
READ BLM O-1 8/28	DANELLE NANCE	1	N	HAILEY/0600	HAILEY/2000

7. Control Operation



Secure fire in Woltone Creek.
 Assist REHAB SOUTH as necessary.
 Backhaul any supplies/garbage off lines in all divisions.

8. Special Instructions

Resources with an asterisk (*) to be available for IA if requested.
 For the night of 8/27 - 8/28, all assigned resources will be in the line supported Kelly Spike.
 HC2IA Southern Plains report to Hailey ICP by 1500 to initiate demob.

9. Division/Group Communications Summary

Function	Frequency - RX	Frequency - TX	Tone	System	Channel	System	Channel
Command	166.27500	172.75000	RX/TX 131.8		11		
Tactical Div/Group	151.20500	151.20500	RX/TX 131.8		2		
Logistics							
Air to Ground	169.28750	169.28750			15		

Prepared by (Resource Unit Leader) Chandler Mundy(t) 	Approved by (Planning Section Chief) Craig Pettigrew 	Date Prepared 08/26/13	Time Prepared 1800
---	--	---------------------------	-----------------------

Division Assignment List	1. Branch	2. Division/Group R
---------------------------------	-----------	-------------------------------

3. Incident Name BEAVER CREEK	4. Operational Period 08/27/13 Tuesday DAY Shift 0600 - 2000
---	--

5. **Operations Personnel**

Operations Chief Field	TIM SCHAEFFER / B. HOFFMAN (t)	Division/Group Supervisor	CHRIS GLODE / KIRK STROM(t)
Deputy Ops Chief Field	L. SEARS / B. PANAGOPOULOS(t)	Air Attack Supervisor	KURT ATKINS / TERRY LESMEISTER
Operations Chief Plans	R. STILES / S. HICKS(t) / G. EMERSON(t)	Safety Officer	JOHN HAUGH / JIM WILLIAMS (t)

6. **Resources Assigned this Period**

Strike Team/Task Force/ Resource Designator	Leader	Num of Pers.	Trans. Y/N	Drop Off PT./Time	Pick Up PT./Time
TFLD O-204 8/30	JAMES HERBERT	1	N	BAKER/0600	BAKER/2000
TFLD(t) O-220 8/31	TIM WILSON	1	N	BAKER/0600	BAKER/2000
TFLD O-247 8/31	DEALE CAREY	1	N	BAKER/0600	BAKER/2000
HC2IA TRI-STATE C-75 9/2	JAMES R MCCOY	20	N	BAKER/0600	BAKER/2000
HC2IA CADDO C-49 8/28	GERALD MASON	20	N	BAKER/0600	HAILEY/1500
HC2IA MEDICINE BOW C-23 8/30	LANCE BROYLES	20	N	BAKER/0600	BAKER/2000
*ENG6 Y2FIRE 30 E-276 8/31	ROB GILMORE	3	N	BAKER/0600	BAKER/2000
ENG6 CENTENNIAL E-124 8/28	CHAD DANGES	2	N	BAKER/0600	BAKER/2000
SOF1 O-11.58 8/31	BUD DERHAM	1	N	BAKER/0600	BAKER/2000
SOF2 O-231 8/30	DAVID SHORE	1	N	BAKER/0600	BAKER/2000
EMTP E-174 8/29	TRAVIS BRADFORD	1	N	BAKER/0600	BAKER/2000
EMTB O-365	KARI CHRISTMAN	1	N	BAKER/0600	BAKER/2000

7. Control Operations
Mop up and secure fire perimeter to keep fire south of Norton and Baker Creek roads.

8. Special Instructions
Resources with an asterisk (*) to be available for IA if requested.
Safety Officers Derham and Shore working on DIV R, DIV T, and DIV U.
HC2IA Caddo report to Hailey ICP by 1500 to initiate demob.
Backhaul any supplies/garbage off lines in all divisions.

9. **Division/Group Communications Summary**

Function	Frequency - RX	Frequency - TX	Tone	System	Channel	System	Channel
Command	153.86000	155.88000	RX/TX 131.8		8		
Tactical Div/Group	151.32500	151.32500	RX/TX 131.8		3		
Logistics							
Air to Ground	169.28750	169.28750			15		

Prepared by (Resource Unit Leader) Chandler Mundy(t) <i>Chandler Mundy</i>	Approved by (Planning Section Chief) Craig Pettigrew <i>Craig Pettigrew</i>	Date Prepared 08/26/13	Time Prepared 1800
---	--	---------------------------	-----------------------

Division Assignment List	1. Branch	2. Division/Group S
---------------------------------	-----------	-------------------------------

3. Incident Name BEAVER CREEK	4. Operational Period 08/27/13 Tuesday DAY Shift 0600 - 2000
----------------------------------	---

5. Operations Personnel

Operations Chief Field	TIM SCHAEFFER / B. HOFFMAN(t)	Division/Group Supervisor	ANDREW VALDEZ 8/30
Deputy Ops Chief Field	L. SEARS / B. PANAGOPOULOS(t)	Air Attack Supervisor	KURT ATKINS / TERRY LESMEISTER
Operations Chief Plans	R. STILES / S. HICKS(t) / G. EMERSON(t)	Safety Officer	JOHN HAUGH / JIM WILLIAMS (t)

6. Resources Assigned this Period



Strike Team/Task Force/ Resource Designator	Leader	Num of Pers.	Trans. Y/N	Drop Off PT./Time	Pick Up PT./Time
HC1 FULTON C-56 9/1	JOSH ACOSTA	20	N	BAKER/0600	BAKER/2000
HC1 ZUNI C-90 9/1	MYRON SHECHE	20	N	BAKER/0600	BAKER/2000

7. Control Operations
Mop up and hold line along East Fork Creek.

8. Special Instructions
Backhaul any supplies/garbage off lines in all divisions.

9. Division/Group Communications Summary

Function	Frequency - RX	Frequency - TX	Tone	System	Channel	System	Channel
Command	153.86000	155.88000	RX/TX 131.8		8		
Tactical Div/Group	158.73750	158.73750	RX/TX 131.8		5		
Logistics							
Air to Ground	169.28750	169.28750			15		

Prepared by (Resource Unit) Leader Judi Zuckert (t) 	Approved by (Planning Section Chief) Craig Pettigrew 	Date Prepared 08/26/13	Time Prepared 1800
--	--	---------------------------	-----------------------

Division Assignment List		1. Branch	2. Division/Group T			
3. Incident Name BEAVER CREEK		4. Operational Period 08/27/13 Tuesday DAY Shift 0600 - 2000				
5. Operations Personnel						
Operations Chief Field	TIM SCHAEFFER / B. HOFFMAN(t)		Division Supervisor	GREG JACKSON / JOE WYATT(t)		
Deputy Ops Chief Field	L. SEARS / B. PANAGOPOULOS(t)		Air Attack Supervisor	KURT ATKINS / TERRY LESMEISTER		
Operations Chief Plans	R. STILES / S. HICKS(t) / G. EMERSON(t)		Safety Officer	JOHN HAUGH / JIM WILLIAMS (t)		
6. Resources Assigned this Period						
Strike Team/Task Force/ Resource Designator	Leader	Num of Pers.	Trans. Y/N	Drop Off PT./Time	Pick Up PT./Time	
HC1 CHEROKEE C-58 8/30	DENNIS TRENTAM	21	N	BAKER/0600	BAKER/2000	
HC2IA GEORGIA 2 C-77 8/31	VICTA EDGE	20	N	BAKER/0600	BAKER/2000	
TFLD O-137 8/27	RUSS BABIAK	1	N	BAKER/0600	BAKER/2000	
TFLD O-177 8/27	ENGLEHART, ROBERT	1	N	BAKER/0600	BAKER/2000	
*TFLD O-346 8/28	JASON KRALING	1	N	BAKER/0600	BAKER/2000	
TFLD(t) O-352 9/1	ROCKY BERRY	1	N	BAKER/0600	BAKER/2000	
*ENG3 COCONINO 474 E-270 9/1	THOMAS G GIESEMANN	6	N	BAKER/0600	BAKER/2000	
ENG4 RED TRUCK 1 E-271 9/1	RAY BROWN	3	N	BAKER/0600	BAKER/2000	
ENG6 FLAMECATCHERS 10 E-51 9/3	JARED MARSHALL	4	N	HAILEY/0600	BAKER/2000	
ENG6 FRENCHTOWN 886 E-117 8/30	DYNAH GEISSAL	2	N	HAILEY/0600	BAKER/2000	
ENG6 PLAYING BUFFALO E-277 8/29	MIKE MARTINEZ	3	N	BAKER/0600	BAKER/2000	
ENG6 HEAT SEEKERS 10 E-274 8/31	DUSTIN JOHNSON	3	N	BAKER/0600	BAKER/2000	
SKG1 SOFTTRACK 8 E-209 8/30	MARK ANDREWS JR	1	N	BAKER/0600	BAKER/2000	
SKG1 SOFTTRACK 4 E-210 8/30	JOSH COVEY	1	N	BAKER/0600	BAKER/2000	
WTT2 PLUMAS 21 E-208 8/30	RICHARD LUCIUS	2	N	BAKER/0600	BAKER/2000	
EMTP O-335 9/1	GABRIEL MILTNER	1	N	BAKER/0600	BAKER/2000	
EMTB E-378	BILL DESHAW	1	N	BAKER/0600	BAKER/2000	
READ	ROBIN GARWOOD	1	N	BAKER/0600	BAKER/2000	

7. Control Operations
Mop-up and secure fire perimeter to keep fire south of Baker Creek and East Fork of Baker Creek roads.

8. Special Instructions
Resources with an asterisk (*) to be available for IA if requested.
Safety Officers Derham and Shore working on DIV R, DIV T, and U.
Backhaul any supplies/garbage off lines in all divisions.

9. Division/Group Communications Summary							
Function	Frequency - RX	Frequency - TX	Tone	System	Channel	System	Channel
Command	153.86000	155.88000	RX/TX 131.8		8		
Tactical Div/Group	159.27000	159.27000	RX/TX 131.8		6		
Logistics							
Air to Ground	169.28750	169.28750			15		
Prepared by (Resource Unit Leader) Judi Zuckert (t)	Approved by (Planning Section Chief) Craig Pettigrew			Date Prepared 08/26/13	Time Prepared 1800		

Division Assignment List	1. Branch	2. Division/Group U
---------------------------------	-----------	-------------------------------

3. Incident Name BEAVER CREEK	4. Operational Period 08/27/13 Tuesday DAY Shift 0600 - 2000
---	--

5. Operations Personnel

Operations Chief Field	TIM SCHAEFFER / B. HOFFMAN(t)	Division Supervisor	MIKE SUGASKI O-246 8/31
Deputy Ops Chief Field	L. SEARS / B. PANAGOPOULOS(t)	Air Attack Supervisor	KURT ATKINS / TERRY LESMEISTER
Operations Chief Plans	R. STILES / S. HICKS(t) / G. EMERSON(t)	Safety Officer	JOHN HAUGH / JIM WILLIAMS (t)

6. Resources Assigned this Period

Strike Team/Task Force/ Resource Designator	Leader	Num of Pers.	Trans. Y/N	Drop Off PT./Time	Pick Up PT./Time
TFLD O-251 8/27	JAMES BATES	1	N	BAKER/0600	BAKER/2000
TFLD(t) O-189 8/28	SHANIKO COWIE	1	N	BAKER/0600	BAKER/2000
TFLD O-254 8/27	JODI STONE	1	N	BAKER/0600	BAKER/2000
TFLD(t) O-279 8/27	STEVE WILLIAMSON	1	N	BAKER/0600	BAKER/2000
HC2IA NORTH CAROLINA C-76 8/31	MICHAEL NORRIS	20	N	BAKER/0600	BAKER/2000
ENG3 VERDE VALLEY 321 E-282 9/1	JOEL D ROSENBERG	3	N	BAKER/0600	BAKER/2000
ENG4 BLAZE RUNNER 16 E-244 8/30	DAVID LOVENBERG	3	N	BAKER/0600	BAKER/2000
ENG4 CASTLE MTN FIRE E-242 8/30	JILL BENTON	3	N	BAKER/0600	BAKER/2000
ENG3 CHINO VALLEY 685 E-283 9/1	BEN BUCHANAN	4	N	BAKER/0600	BAKER/2000
ENG4 ALLIANCE 16B E-225 8/30	ERNIE MAGANA	3	N	BAKER/0600	BAKER/2000
*ENG6 LAYTON 51 E-227 9/6	RALPH STOTT	2	N	BAKER/0600	BAKER/2000
WTT2 MNF 39 E-207 8/29	JEFF GREEN	2	N	BAKER/0600	BAKER/2000
WTS2 BIRD #8 E-187 8/29	GLENN GODDARD	1	N	BAKER/0600	BAKER/2000
EMTP E-173 8/29	BOB COGILL	1	N	BAKER/0600	BAKER/2000
EMTB O-164	MARK WILLBURN	1	N	BAKER/0600	BAKER/2000
READ FS	DEB TAYLOR	1	N	BAKER/0600	BAKER/2000
READ FS	BOBBI FILBERT	1	N	BAKER/0600	BAKER/2000

7. Control Operations
Assist with mop up and rehab.

8. Special Instructions
Fire hydrants with black steamer caps are cistern supplied, must be drafted and are house specific. Backhaul any excess supplies and trash to Supply Unit and dumpsters at ICP. From Eagle Creek Road north to the end of all the house, stop at each house and close the cistern. Resources marked with an asterisk (*) to be available for IA if requested. Safety officers Derham and Shore are working in DIV R, DIV T and DIV U.

9. Division/Group Communications Summary

Function	Frequency - RX	Frequency - TX	Tone	System	Channel	System	Channel
Command	153.86000	155.88000	RX/TX 131.8		8		
Tactical Div/Group	151.32500	151.32500	RX/TX 131.8		3		
Logistics							
Air to Ground	169.28750	169.28750			15		

Prepared by (Resource Unit Leader) Michael Bentley (t) <i>Michael Bentley</i>	Approved by (Planning Section Chief) Craig Pettigrew <i>Craig Pettigrew</i>	Date Prepared 08/26/13	Time Prepared 1800
--	--	---------------------------	-----------------------

Division Assignment List	1. Branch	2. Division/Group
---------------------------------	-----------	-------------------

W

3. Incident Name BEAVER CREEK	4. Operational Period 08/27/13 Tuesday DAY Shift 0600 - 2000
---	--

5. Operations Personnel

Operations Chief Field	TIM SCHAEFFER / B. HOFFMAN(t)	Division/Group Supervisor	JOHN GOSS 0-245 8/31
Deputy Ops Chief Field	L. SEARS / B. PANAGOPOULOS(t)	Air Attack Supervisor	KURT ATKINS / TERRY LESMEISTER
Operations Chief Plans	R. STILES / S. HICKS(t) / G.EMERSON(t)	Safety Officer	JOHN HAUGH / JIM WILLIAMS (t)

6. Resources Assigned this Period

Strike Team/Task Force/ Resource Designator	Leader	Num of Pers.	Trans. Y/N	Drop Off PT./Time	Pick Up PT./Time
HC1 LAGUNA C-57 8/31(1 SQUAD)	JAMES HUSTON	8	N	SPIKE/0600	SPIKE/2000

7. Control Operations
 Mop up slop-over to north of Dollarhide Summit in the East Fork of Peak Creek.
 Inform OPS if slop over is likely to escape handlines.

8. Special Instructions
 Backhaul any excess equipment to ICP.

9. Division/Group Communications Summary

Function	Frequency - RX	Frequency - TX	Tone	System	Channel	System	Channel
Command	166.61250	168.40000	TX/RX 136.5		12		
Tactical Div/Group	154.45250	154.45250	RX/TX 131.8		4		
Logistics							
Air to Ground	169.28750	169.28750			15		

Prepared by (Resource Unit Leader) Michael Bentley (t) 	Approved by (Planning Section Chief) Craig Pettigrew 	Date Prepared 08/26/13	Time Prepared 1800
---	--	---------------------------	-----------------------

Division Assignment List	1. Branch	2. Division/Group REHAB EAST (1 of 2)
---------------------------------	-----------	---

3. Incident Name BEAVER CREEK	4. Operational Period 08/27/13 Tuesday DAY Shift 0600 - 2000
---	--

5. Operations Personnel

Operations Chief Field	TIM SCHAEFFER / B. HOFFMAN(t)	Division/Group Supervisor	RON SMITH 9/2
Deputy Ops Chief Field	L. SEARS / B. PANAGOPOULOS(t)	Air Attack Supervisor	KURT ATKINS / TERRY LESMEISTER
Operations Chief Plans	R. STILES / S. HICKS(t) / G. EMERSON(t)	Safety Officer	JOHN HAUGH / JIM WILLIAMS (t)

6. Resources Assigned this Period

Strike Team/Task Force/ Resource Designator	Leader	Num of Pers.	Trans. Y/N	Drop Off PT./Time	Pick Up PT./Time
HC2IA FRANCO MQ C-82 8/31	FRANCIS FRANCO	19	N	HAILEY/0600	HAILEY/2000
*HC2IA VIRGINIA C-74 9/1	BRADLEY WRIGHT	20	N	HAILEY/0600	HAILEY/2000
HC2 COBRAS 4 C-64 8/27	JOHN PEREZ	22	N	HAILEY/0600	HAILEY/2000
TFLD O-243 9/1	CHASE PAYNE	1	N	HAILEY/0600	HAILEY/2000
TFLD O-252 8/31	THAD HERZBERGER	1	N	HAILEY/0600	HAILEY/2000
TFLD(t) C-58.8 8/31	ROBBY CLAYTOR	1	N	HAILEY/0600	HAILEY/2000
HEQB O-111 8/27	JAMES JONES	1	N	HAILEY/0600	HAILEY/2000
HEQB O-183 8/29	SAM HAMMOND	1	N	HAILEY/0600	HAILEY/2000
HEQB O-113 8/28	LEVY RENTZ	1	N	HAILEY/0600	HAILEY/2000
HEQB O-112 8/28	BOB HARGROVE	1	N	HAILEY/0600	HAILEY/2000
HEQB O-110 8/27	RON HOLT	1	N	HAILEY/0600	HAILEY/2000
DOZ2 BALD MTN 1 w/transport E-100 9/11	DENNIS OBRIEN	2	N	HAILEY/0600	HAILEY/2000
DOZ3 MYERS w/transport E-99 9/11	KEITH MEYERS	3	N	HAILEY/0600	HAILEY/2000
EXCA DAHLE EXCAVATOR E-343 9/21	DOCKERY HADLEY	2	N	HAILEY/0600	HAILEY/2000
EXCA ALLENS 1 E-345 9/14	TOM ALLEN	2	N	HAILEY/0600	HAILEY/2000
EXCA ALLENS 2 E-342 9/21	JUSTIN EDWARDS	2	N	HAILEY/0600	HAILEY/2000
CHIP DONE RITE TREE CO. E-366	CODY MEYERS	2	N	HAILEY/0600	HAILEY/2000

7. Control Operations
 Identify rehab needs and coordinate with resource advisors to rehab hand and mechanical control lines to meet home unit standards. DIVS report daily rehab accomplishments to SITL.

8. Special Instructions
 Resources with an asterisk (*) to be availabl for IA if requested.
 Back haul any excess supplies and trash to Supply Unit and dumpsters at ICP.

9. Division/Group Communications Summary

Function	Frequency - RX	Frequency - TX	Tone	System	Channel	System	Channel
Command					Varies	by	Location
Tactical Div/Group	151.17500	151.17500	RX/TX 131.8		1		
Logistics							
Air to Ground	169.28750	169.28750			15		

Prepared by (Resource Unit Leader) Michael Bentley (t) <i>Michael Bentley</i>	Approved by (Planning Section Chief) Craig Pettigrew <i>Craig Pettigrew</i>	Date Prepared 08/26/13	Time Prepared 1800
--	--	---------------------------	-----------------------

Division Assignment List		1. Branch	2. Division/Group REHAB EAST (2 of 2)
---------------------------------	--	-----------	---

3. Incident Name BEAVER CREEK	4. Operational Period 08/27/13 Tuesday DAY Shift 0600 - 2000
---	--

5. Operations Personnel

Operations Chief Field	TIM SCHAEFFER / B. HOFFMAN(t)	Division/Group Supervisor	RON SMITH 9/2
Deputy Ops Chief Field	L. SEARS / B. PANAGOPOULOS(t)	Air Attack Supervisor	KURT ATKINS / TERRY LESMEISTER
Operations Chief Plans	R. STILES / S. HICKS(t) / G. EMERSON(t)	Safety Officer	JOHN HAUGH / JIM WILLIAMS (t)

6. Resources Assigned this Period

Strike Team/Task Force/ Resource Designator	Leader	Num of Pers.	Trans. Y/N	Drop Off PT./Time	Pick Up PT./Time
FOBS O-323 8/28	STEVE SCHEID	1	N	HAILEY/0700	HAILEY/2000
FOBS(t) O-227 8/30	ZACHARY RICH	1	N	HAILEY/0700	HAILEY/2000
FOBS(t) O-228 8/30	MIKE WACHHOLZ	1	N	HAILEY/0700	HAILEY/2000
SOF2 O-192 8/29	JOHN MONTOYA	1	N	HAILEY/0700	HAILEY/2000
EMTP E-377 9/8	JOEL STEVENSON	1	N	HAILEY/0700	HAILEY/2000
EMTB O-332 9/2	CLARISSA SPICER	1	N	HAILEY/0700	HAILEY/2000

7. Control Operations
 Identify rehab needs and coordinate with resource advisors to rehab hand and mechanical control lines to meet home unit standards. DIVS report daily rehab accomplishments to SITL.

8. Special Instructions
 Back haul any excess supplies and trash to Supply Unit and dumpsters at ICP.

9. Division/Group Communications Summary

Function	Frequency - RX	Frequency - TX	Tone	System	Channel	System	Channel
Command					Varies	by	Location
Tactical Div/Group	151.17500	151.17500	RX/TX 131.8		1		
Logistics							
Air to Ground	169.28750	169.28750			15		

Prepared by (Resource Unit Leader) Michael Bentley (t) <i>Michael Bentley</i>	Approved by (Planning Section Chief) Craig Pettigrew <i>Craig Pettigrew</i>	Date Prepared 08/26/13	Time Prepared 1800
---	---	----------------------------------	------------------------------

Division Assignment List	1. Branch	2. Division/Group REHAB SOUTH
---------------------------------	-----------	---

3. Incident Name BEAVER CREEK	4. Operational Period 08/27/13 Tuesday DAY Shift 0600 - 2000
----------------------------------	---

5. Operations Personnel					
-------------------------	--	--	--	--	--

Operations Chief Field	TIM SCHAEFFER / B. HOFFMAN(t)	Division/Group Supervisor	COLT COATES O-69 8/30		
Deputy Ops Chief Field	L. SEARS / B. PANAGOPOULOS(t)	Air Attack Supervisor	KURT ATKINS / TERRY LESMEISTER		
Operations Chief Plans	R. STILES / S. HICKS(t) / G. EMERSON(t)	Safety Officer	JOHN HAUGH / JIM WILLIAMS(t)		

6. Resources Assigned this Period					
-----------------------------------	--	--	--	--	--

Strike Team/Task Force/ Resource Designator	Leader	Num of Pers.	Trans. Y/N	Drop Off PT./Time	Pick Up PT./Time
*TFLD O-249 8/28	MIKE KEOUGH	1	N	HAILEY/0600	HAILEY/2000
TFLD(t) O-70 9/2	BODE MEACHAM	1	N	HAILEY/0600	HAILEY/2000
ENG3 COCONINO 462 E-177 8/29	PRESMYK, JOEL	5	N	HAILEY/0600	HAILEY/2000
HEQB O-50 8/30	MICHAEL COOK	1	N	HAILEY/0600	HAILEY/2000
EXCA DOBSON E-66 8/31	STEVE DOBSON	2	N	HAILEY/0600	HAILEY/2000

7. Control Operations
Identify rehab needs and coordinate with resource advisors to rehab hand and mechanical control lines to meet home unit standards. DIVS report daily rehab accomplishments to SITL.

8. Special Instructions
Backhaul any supplies/garbage off lines in all divisions.

9. Division/Group Communications Summary							
--	--	--	--	--	--	--	--

Function	Frequency - RX	Frequency - TX	Tone	System	Channel	System	Channel
Command	170.68750	166.57500	RX/TX 136.5		9		
Command	166.61250	168.40000	TX/RX 136.5		12		
Tactical Div/Group	159.27000	159.27000	RX/TX 131.8		6		
Air to Ground	169.28750	169.28750			15		

Prepared by (Resource Unit Leader) Chandler Mundy (t)	Approved by (Planning Section Chief) Craig Pettigrew	Date Prepared 08/26/13	Time Prepared 1800
--	---	---------------------------	-----------------------

Division Assignment List	1. Branch	2. Division/Group SECURITY
---------------------------------	-----------	--------------------------------------

3. Incident Name BEAVER CREEK	4. Operational Period 08/27/13 Tuesday DAY Shift 0600 - 2000
---	--

5. Operations Personnel

Operations Chief Field	TIM SCHAEFFER / B. HOFFMAN (t)	Security Manager	BILL ALEXANDER
Operations Chief Field	L. SEARS / B. PANAGOPOULOS (t)		
Operations Chief Plans	R. STILES / S. HICKS(t) / G .EMERSON(t)	Safety Officer	JOHN HAUGH / JIM WILLIAMS (t)

6. Resources Assigned this Period

Strike Team/Task Force/ Resource Designator	Leader	Num of Pers.	Trans. Y/N	Drop Off PT./Time	Pick Up PT./Time
SECURITY SPECIALISTS	BILL ALEXANDER	21	N	HAILEY	HAILEY
BLAINE COUNTY SHERIFF	BRYAN CARPITA	1	N	HAILEY	HAILEY
CAMAS COUNTY SHERIFF	DAVE SANDERS	3	N	FAIRFIELD	FAIRFIELD

7. Control Operations
Assist Operations staff in managing public access in the fire area.

8. Special Instructions
Consult with Public Information staff for messages to share with public.

DAY SHIFT HOURS: 0600-2200
NIGHT SHIFT HOURS: 1600-0800

9. Division/Group Communications Summary

Function	Frequency - RX	Frequency - TX	Tone	System	Channel	System	Channel
Command					VARIES BY		
Tactical Div/Group	151.32500	151.32500	RX/TX 131.8		3		
Logistics					SEE		
Air to Ground					ICS 205		

Prepared by (Resource Unit Leader) Judi Zuckert (t)		Approved by (Planning Section Chief) Craig Pettigrew		Date Prepared 08/26/13	Time Prepared 1800
--	--	---	--	---------------------------	-----------------------

ICS 220 - Continued

10. TASK/ MISSION/ ASSIGNMENT (Type/ function includes: Air Tactical, Retardant, Recon, Personnel Transport, Bucket Operations, SAR, etc.)				
TYPE/FUNCTION	PRIORITY	NAME OF PERSONNEL OR CARGO (if applicable) or instructions for tactical aircraft	FLY FROM	FLY TO
ALL MISSIONS SHOULD BE REQUESTED THROUGH AIR ATTACK OR DEER HELIBASE*				
Air Tactical		Coverage by ATGS DIVS contact helibase will call ATGS	Hailey	Fire
Retardant Drops		Requested by DIVS through ATGS and approved by OPS.	Twin Falls AB	Fire
Water Drops		Requested by DIVS through ATGS and approved by OPS.	DeerHelibase	Fire
Medivac		Crew Boss contact DIVS; DIVS contact ATGS for medical evacuations or medical transport for relay to Medical Unit/Dispatch.	Deer Helibase	Fire
Recon		OPS recon 2 to 3 pax.	Deer Helibase	Fire
Line Support	1	As requested by DIVS thru Commo to Air Ops/Helibase	Deer Helibase	Fire
Sling Mission	1	Assist Forest with Demob of Horton fire 3 sling loads @ 500lbs ea from Horton Fire (9000') 43 56.5 x 114 44.4 LZ drop at: 43 54.659 x 114 44.622	Deer Helibase	Horton Fire

HELIBASEsand MOBILE RETARDANT BASES	
Deer Creek Helibase 43° 33.733'N 114° 23.497'W	H-41 43° 27.96'N X 114° 36.92'W
SNRA Helispot (H-72) 43° 47.463'N 114° 25.311'W	H-51 43° 34.71'N X 114° 38.48'W
Hailey Helibase 43° 30.22'N x 114° 17.73'W	H-60 43° 35.56'N X 114° 40.98'W
Baker Spike Helispot (H-73) 43° 47.09'N 114° 33.54'W	H-61 43° 37.06'N X 114° 40.67'W
High Meadow Retardant 43° 46.239'N 114° 24.777'W	H-45 43° 31.60'N X 114° 41.73'W
Bullion Dip 43° 28.36'N 114° 22.60' W	H-81 43° 43.46'N X 114° 36.23'W
Red Elephant Dip 43° 28.34'N 114° 22.58'W	H-63 43 37. 65 X 114 21.97


Flights above ground level	Flight Permitted in Winds Less than/ Maximum Gust Spread	
	Type 1 Helicopters	Type 2 Helicopters
More than 500' AGL	50 kts / Gust: N/A	50 kts / Gust: N/A
Less than 500' AGL	40 kts/ 15 kts kts	40 kts /15 kts
		Type 3 Helicopters
		50 kts / Gust: N/A
		30 kts / 15 kts

Approved by Craig Cook

Incident Radio Communications Plan		1. Incident Name BEAVER CREEK		2. Operational Period 08/27/13 Tuesday DAY Shift 0600 - 2000		
3. Basic Radio Channel Utilization						
Radio Type	Channel	Function	Frequency/Tone		Assignment	Remarks
	1	Tac 1	RX 151.17500	TX 151.17500	Div IA / Rehab East	
			RX/TX 131.8			
	2	Tac 2	RX 151.20500	TX 151.20500	Div N	
			RX/TX 131.8			
	3	Tac 3	RX 151.32500	TX 151.32500	DIV U ,R, Security	
			RX/TX 131.8			
	4	Tac 4	RX 154.45250	TX 154.45250	DIV W , O / P / Q	
			RX/TX 131.8			
	5	Tac 5	RX 158.73750	TX 158.73750	DIV S	
			RX/TX 131.8			
	6	Tac 6	RX 159.27000	TX 159.27000	Rehab South / T	
			RX/TX 131.8			
	7	Bald Rpt	RX 168.07500	TX 170.42500	Line to ICP	Located at Bald Mtn. Lookout
			RX/TX 131.8			
	8	Boulder MTN Rptr	RX 153.86000	TX 155.88000	Line to ICP	Located North of Baker Creek
			RX/TX 131.8			
	9	Buttercup Rptr	RX 170.68750	TX 166.57500	Line to ICP	Located near Buttercup Mtn
			RX/TX 136.5			
	10	CMD 10/Deer CK	RX 170.41250	TX 165.96250	Line to ICP	Located on South Side of Deer Creek
			RX/TX 131.8			
	11	CMD 11 / Croy	RX 166.27500	TX 172.75000	Line to ICP	Located near Paterson Peak
			RX/TX 131.8			
	12	Big Peak Rptr	RX 166.61250	TX 168.40000	Line to ICP	Located on Big Peak
			TX/RX 136.5			
	13	FS Bald Rptr	RX 172.25000	TX 164.62500	Communications with FS Dispatch	IA or Emergency use only
			TX 107.2			
	14	Air to Ground 3	RX 168.01250	TX 168.01250	Beaver Creek	Bucket Drops
	15	Air to Ground 4	RX 169.28750	TX 169.28750	Beaver Creek	Commo with Air Attack
	16	Medevac	RX 155.28000	TX 155.28000	Emergency Evac Only	Communications with LifeFlight Helicopters
			TX 156.7			

4. Prepared by (Communications Unit)

Gary Gieser



5. Date Prepared

08/26/13

6. Time Prepared

0747

Resource Advisors Message - Fire Line Rehab Standards

- Pick up all flagging, litter, and trash and pack out to disposal site.
- If water-drafting activities disturbed stream banks reconstruct the bank edge to prevent erosion.
- Remove any dams or other obstructions in channels created for water drafting/pumping.
- Return fish screens (buckets) to Supply.

Handline Repair	Mechanical (Dozer) Line Rehab
<ul style="list-style-type: none"> • Backfill all cupped and trenched lines (including lines for hose lays and interior lines). Backfill with soil, duff, limbs, etc. • Flush cut stumps to within 4-6 inches of the ground. Cover stumps with soil, ash, vegetation... • Scatter slash. Do not scatter into creeks. • For handline in stream banks or wetlands, reconstruct the stream bank and pull back sod and vegetation. • Obscure handline that connects to existing trail routes to the extent possible. Utilize existing downed material (logs and limbs). 	<ul style="list-style-type: none"> • Recontour dozer line by pulling berm (soil, duff) onto the line, scatter sagebrush and small logs in a natural arrangement. • Remove fill that was placed within drainages, so that water flows unobstructed. A hand crew may be needed to re-establish the drainage channel. • Ensure proper drainage of waterbars. • Decompact line where designated by Resource Advisors. • Where possible, block the first 200 feet of the dozer line that ties into the existing roads and trails. Use existing native materials. • Where dozer line crosses and/or has damaged existing recreation trails, reconstruct trails to previous condition and width using hand crews to rebuild trails. A Forest trails specialist will direct all major work to repair trails. • Rebuild fence where it was removed to construct line. • Dozer line on steep slopes (>30%) or in riparian areas may require rehabilitation with hand crews. • Coordinate broadcast seeding of dozer line with a Resource Advisor.

- Water bars should slope at a 45 angle to the fire line to move water off the line to the down slope side. Always place a water bar at a slope change. Water bars can be made out of rock, logs, or drainage dips.

Handline Waterbar Spacing Guidelines	
Gradient	Maximum spacing (feet)
10-19%	75
20-39%	50
>40%	25
Dozer Line Waterbar Spacing Guidelines	
Gradient	Maximum spacing (feet)
10-30%	75
>30%	25
Height = 18-24 inches	

Human Resources Message

YOUR RIGHTS AND RESPONSIBILITIES



Rights:

- To work in a harassment-free environment where people treat one another with dignity, equity, courtesy and respect.
- To say "no" to unwelcome advances or requests for favors.
- To file complaints or grievances through appropriate avenues.

Responsibilities:


- To behave in a manner that treats people with dignity, equity, courtesy and respect.
- To abide by agency and incident ethics and conduct regulations.

REMEMBER:

We have a responsibility to report ANY harassment or other inappropriate behavior you observe or experience.

Don't be like the nails, watch out for one another.

off the mark by Mark Parisi

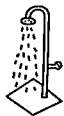


LOGISTIC INFORMATION

FUEL
0700-2100

Food Service
Breakfast 0500-0900
Lunch Pick up at Refer near caterer.
Dinner 1800-2200

Shower Hours
0500-1200 hrs
1400-2300 hrs




Supply Hours
0530-2130

LAST FULL DAY FOR THE SAW GUY!!!

0530-1130
1600-2130

TRAINING MESSAGE

You sure they're absorbing all of this?



Both the trainee and trainer should come in to close out the training package prior to demob.

Thank you,
Linda A. Guy
Training Specialist

ADELLS TEAM PHONE LIST- COMMAND AND GENERAL STAFF

MARTY ADELL	IC	208-850-4090
TONY DEMASTERS	DEPUTY IC	208-866-7611
JOHN HAUGH	SAFETY	208-993-1761
CRAIG PETTIGREW	PLANS CHIEF	435-994-1627
RICH STILES	OPERATION CHIEF – PLANS	208-739-8847
TIM SCHAEFFER	OPERATION CHIEF – FIELD	208-866-4169
BARB BASSLER	INFORMATION	208-308-4752
EDDIE LOPEZ	LOGISTICS CHIEF	435-668-6891
WES SHOOK	AIR OPS	805-458-1970
CRAIG COOK	AIR OPS (T)	208-830-4790
JANE MARTINEZ	FINANCE CHIEF	801-541-6764

ICP PHONE LIST

Incident Commander	877-726-7618
Medical Unit	877-664-5287
Resources	877-667-3688
Plans Fax	800-486-7512
Plans (Demob)	877-683-1184
Situation Unit (GIS)	877-707-4600
IMET	877-678-7681
Communications	877-665-0612
Ordering	877-690-3860

Ordering	877-690-3858
Ordering Fax	800-486-7028
Finance	877-678-0641
Finance Fax	800-816-8238
Finance (Comp claims)	877-664-5233
Information	877-650-2954
Information	877-641-9394
Information	877-711-1333
Human Resources	877-693-3315

DAILY MEETING SCHEDULE

0530-0600 Operations Section Pre-Meeting (OSC, DIVS, SOF2, TFLD, AOB)

0600-0630 Day Operation Period Briefing (ALL PERSONNEL)

1200-1230 Command and General Staff Meeting

1700-1745 Pre-planning Meeting

1900-1930 Planning Meeting (ALL COMMAND & GENERAL STAFF, AGENCY REPS)

Demob List

August 27,2013

Request Number	ResourceName	Kind
C-10	CAMP SAN CARLOS 12	CC
C-9	CAMP SAN CARLOS 13	CC
E-142	BUS - CREW CARRIER	BUS
E-49	PIKE USFS 621	ENG
E-50	KANSAS 6327	ENG
E-52	RWB 609	ENG
E-55	OURAY 3421	ENG
E-56	PIKE USFS 6101	ENG
E-75	BUS - CREW CARRIER	BUS
E-94	STEED, DONNA	DRI
O-108	BENTLEY, MICHAEL	RES
O-134	HARNES, SCOTT	CO
O-214	BIGGS, SHANA	SEC
O-216	HOLMES, THOMAS	SEC
O-221	HODGES, DARYL	SEC
O-236	HOLSOPPLE JR, RYAN	HEQ
O-339	TUORI, LAUREN	SEC
O-340	MCGESHICK JR,	SEC
O-52	LITTEN, GREG G	RAD
O-80	WHITT, MARGO	PIO

August 28,2013

Request Number	ResourceName	Kind
C-64	COBRAS 4	HC2
E-66	PU - 002 - 1 TON 4X4	PU
O-110	HOLT JR, JAMES R	HEQ
O-111	JONES, JAMES	HEQ
O-136	HOUGH, ANN T	RAD
O-137	BABIAK, RUSS	DIV
O-146	GIGUERE, LYNNE	SEC
O-148	KIMBERLING, TROY	SEC
O-152	PALMER, BRETT A	EQP
O-156	ELKO, ANGELO	SEC
O-167	CATHEY, SUE M	EQT
O-168	CLARK, CODY	SEC
O-177	ENGLEHART, ROBERT	TFL
O-190	HOPKINS, SARA	SEC
O-191	DAVIS, ABRAM	SEC
O-251	BATES, JAMES	TFL
O-254	STONE, JODI	TFL
O-279	WILLIAMSON,	TFL
O-286	STUMP, MEGHAN	PIO
O-83	DURHAM, DENNIS	FDU

MEDICAL PLAN		1. Incident Name BEAVER CREEK		2. Date prepared 8/26/2013		3. Time Prepared 1700		4. Operational Period 8/27/13 0600-2200					
5. Incident Medical Aid Stations													
Medical Aid Stations				Location				Paramedic Yes No					
Peregrine Ranch ICP				HWY 75, Hailey ID						X			
Baker Spike				HWY 75, Ketchum ID				X					
6. Transportation: Ground Ambulance Services													
Name			Location			Phone			Paramedic Yes No				
BC COMM (Direct Dispatch)			Hailey & Ketchum			(208) 726-8271			X				
6 A. Air Ambulance Services													
Life Flight			State COMM			1-800-632-8000			X				
Short Haul			Helibase			(208) 578-0997			X				
St. Luke's Air			Twin Falls or Boise			(208) 381-8900			X				
7. Hospitals													
Name		Address		Travel Time Air Ground		Phone		Helipad Yes No		Burn Center Yes No			
St. Luke's Wood River Medical Center (Trauma Level 3)		100 Hospital Dr. Ketchum, ID 83340 43 38.92 114 20.9		15 Min 30 Min		ER- (208) 727-8100		X		X			
St. Luke's Magic Valley Medical Center (Trauma Level 4)		801 Pole Line Twin Falls, ID 83301 42 35.45 114 29.77		33 Min 1 Hr, 10 Min		ER- (208) 814-1440		X		X			
St. Alphonsus Hospital (Trauma Level 2+)		1055 N. Curtis Rd. Boise, ID 83706 43 36.86 116 15.86		57 Min 1 Hr, 50 Min		ER- (208) 367-3221		X		X			
University Of Utah Medical Center (Trauma Level 1)		50 N. Medical Dr. Salt Lake City, UT 84132 40 46.23 111 50.13		2 Hr, 21 Min 4 Hr, 16 Min		ER- (801) 581-2292		X		X			
8. Medical Emergency Procedures													
<p>In the event of a medical emergency provide the following information to the Communications Unit:</p> <ol style="list-style-type: none"> 1. Declare the nature of the emergency: A. Medical injury/illness? Is it Life Threatening? 2. If Life Threatening, then request the frequency be cleared for emergency traffic. 3. Identify the on-scene point of contact (POC) by Resource and Last name (i.e. POC is TFLD Smith) 4. Identify nature of incident, # injured, patient assessment(s), and location (geographic and GPS coordinates). 5. Identify on-scene medical personnel by position and name (i.e. EMT Jones). 6. Identify preferred method of patient transport. 7. Request any additional resources and/or equipment needed. 8. Document all information received and transmitted on radio or phone. 9. Identify any changes in the on-scene point of contact or medical personnel as they occur. 						<p style="text-align: center;">Key Helispots</p> <p style="text-align: center;">Deer Creek Helibase: LAT 43 33.733 LONG 114 23.495</p> <p style="text-align: center;">Division MXYZ: H-31, 32, 34, 41, 42, 43, 44, 45, 51, 52, 53, 54, 55 Division W: H-60, 61, 62 Division R: H-81 Division T: H-73 Division S: H-72 Division O,P,Q: H-71, 56 Division N: H-33, 34, 35</p> <p style="text-align: center;">Hailey Airport (Division N): LAT 43 30.45 LONG 114 18.05</p> <p style="text-align: center;">Resources</p> <p style="text-align: center;">Division N- Harrelson EMPF, Simpson EMTF Division N. HWY 75- Cogill EMPF, Willburn EMTF Division R- Bradford EMPF, Christman EMTF Division Rehab- Stevenson EMPF, Spicer EMTF Division T- Miltner EMPF, Deshaw EMTF</p>							
9. Prepared by Lizzie Watson, MEDL 						10. Reviewed by John Haugh, SOF2 