




Kelley Fire Legend

-  08/29/2013 2258 Kelley IR Heat Perimeter
-  Intense Heat
-  Scattered Heat
-  Isolated Heat



KELLEY FIRE
ID-STF-000423: IR Map

Infrared Map - 08/30/2013
 Imagery Date - 08/29/2013
 Imagery Time - 2258
 Interpreted Total Acres - 993 acres
 Change in Heat Perimeter - 428 acres
 Since Last IR
 IRIN - Nate Yorgason

43°33'00"N
43°33'30"N
43°34'00"N
43°34'30"N
43°35'00"N
43°35'30"N
43°36'00"N
43°36'30"N

43°33'00"N
43°33'30"N
43°34'00"N
43°34'30"N
43°35'00"N
43°35'30"N
43°36'00"N
43°36'30"N

115°8'0"W 115°7'30"W 115°7'0"W 115°6'30"W 115°6'0"W 115°5'30"W 115°5'0"W

115°8'0"W 115°7'30"W 115°7'0"W 115°6'30"W 115°6'0"W 115°5'30"W 115°5'0"W