








115°9'0"W 115°8'0"W 115°7'0"W 115°6'0"W 115°5'0"W 115°4'0"W 115°3'0"W 115°2'0"W 115°1'0"W 115°0'0"W 114°59'0"W 114°58'0"W 114°57'0"W 114°56'0"W 114°55'0"W 114°54'0"W 114°53'0"W 114°52'0"W

KELLEY FIRE INCIDENT
 Incident ID-STF-000423
 September 9, 2013
 Aquisition: September 8, 2013 at 2348 MDT
 IR Interpreted Acres: 17,346
 IRIN: Renee Jacokes-Mancini

-114 52.985446 43 39.528542
Degrees Decimal Minutes



-  Heat Perimeter
-  Intense Heat Areas
-  Scattered Heat Areas
-  Isolated Heat Sources

NAD 1983 UTM Zone 11N

115°9'0"W 115°8'0"W 115°7'0"W 115°6'0"W 115°5'0"W 115°4'0"W 115°3'0"W 115°2'0"W 115°1'0"W 115°0'0"W 114°59'0"W 114°58'0"W 114°57'0"W 114°56'0"W 114°55'0"W 114°54'0"W 114°53'0"W 114°52'0"W

43°39'0"N
43°38'0"N
43°37'0"N
43°36'0"N
43°35'0"N
43°34'0"N
43°33'0"N
43°32'0"N

43°39'0"N
43°38'0"N
43°37'0"N
43°36'0"N
43°35'0"N
43°34'0"N
43°33'0"N
43°32'0"N