

115°5'30"W 115°5'0"W 115°4'30"W 115°4'0"W 115°3'30"W 115°3'0"W 115°2'30"W 115°2'0"W 115°1'30"W 115°1'0"W 115°0'30"W 115°0'0"W 114°59'30"W 114°59'0"W 114°58'30"W

**Leggit Fire**  
**Operations Map w/IR**  
**July 25, 2013**  
**1,137 Acres**  
IR Flown 7/24 @ 2243



Sawtooth Wilderness  
Boise National Forest

Sawtooth Wilderness

Fairfield Ranger District

**DIV A**

**DIV Z**

H-5









H-1

H-7

DP-20

H-6

**Legend**

-  Drop Point
-  Helispot
-  Division
-  7/24 IR Heat Perimeter
-  Isolated Heat Sources
-  Intense Heat
-  Scattered Heat
-  7/24/13 Fire Polygon

0.3 0.15 0 0.3 Miles

43°49'0"N  
43°48'30"N  
43°48'0"N  
43°47'30"N  
43°47'0"N  
43°46'30"N