






Millville Fire UT- BRS00615
IR MAP
Flight 08/12/2013 2145 MDT
Acres: 2,103

-  08/12/2013 Fire Perimeter
-  08/12/2013 2145 Heat Perimeter
-  Isolated Heat
-  Intense Heat
-  Scattered Heat



Datum: NAD 83

