




**Millville Fire UT- BRS00615**  
**IR MAP**  
**Flight 08/19/2013 2019 MDT**  
**Acres: 2,864**

-  Isolated Heat
-  Heat Perimeter
-  Scattered Heat



Datum: NAD 83

