
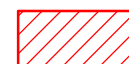




**Mt. Elmer Fire UT- UWF000588**  
**IR MAP**  
**Flight 08/16/2013 0314 MDT**  
**Acres: 81**

-  Heat Perimeter
-  Intense Heat
-  Scattered Heat
-  20130815\_MTELMER\_FOBS\_GPS



Datum: NAD 83

