







**Pine Creek Fire - Infrared Map**  
**Imagery for 7/18/13 2307 MDT**  
**IRIN - Doug Brown**  
**Heat Perimeter - 2481 acres**  
**Scale 1:20,000**

-  20130718\_2307\_Pine\_Creek\_HeatPerimeter
-  20130718\_2307\_Pine\_Creek\_ScatteredHeat
-  20130718\_2307\_Pine\_Creek\_IntenseHeat
-  20130718\_2307\_Pine\_Creek\_IsolatedHeatSources

-  Trails
-  Streams

