




PINE CREEK FIRE
ID-SWS-000471: IR Map

Infrared Map - 07/21/2013
Imagery Date - 07/20/2013
Imagery Time - 2243
Interpreted Total Acres - 2,643 acres
Change in Heat Perimeter - 0 acres
Since Last IR
IRIN - Nate Yorgason

0 0.125 0.25 0.5 Miles

Legend

-  07/21/2013 2243 Pine Creek Heat Perimeter
-  Intense Heat
-  Scattered Heat
-  Isolated Heat