

115°58'30"W

115°58'0"W

115°57'30"W

115°57'0"W



115°56'30"W

115°56'0"W

NATIONAL
INTEGRATED FIRE SERVICES

PINE CREEK FIRE
 ID-SWS-000471: IR Map




Infrared Map - 07/23/2013
 Imagery Date - 07/22/2013
 Imagery Time - 2255
 Interpreted Total Acres - 2,643 acres
 Change in Heat Perimeter - 0 acres
 Since Last IR
 IRIN - Nate Yorgason

43°47'0"N
 43°46'30"N
 43°46'0"N
 43°45'30"N
 43°45'0"N
 43°44'30"N
 43°44'0"N

43°47'0"N
 43°46'30"N
 43°46'0"N
 43°45'30"N
 43°45'0"N
 43°44'30"N
 43°44'0"N

Legend

-  07/22/2013 2255 Pine Creek IR Heat Perimeter
-  Scattered Heat
-  Isolated Heat

115°58'30"W

115°58'0"W

115°57'30"W

115°57'0"W

115°56'30"W

115°56'0"W