

115°58'30"W

115°58'0"W

115°57'30"W

115°57'0"W

115°56'30"W

115°56'0"W



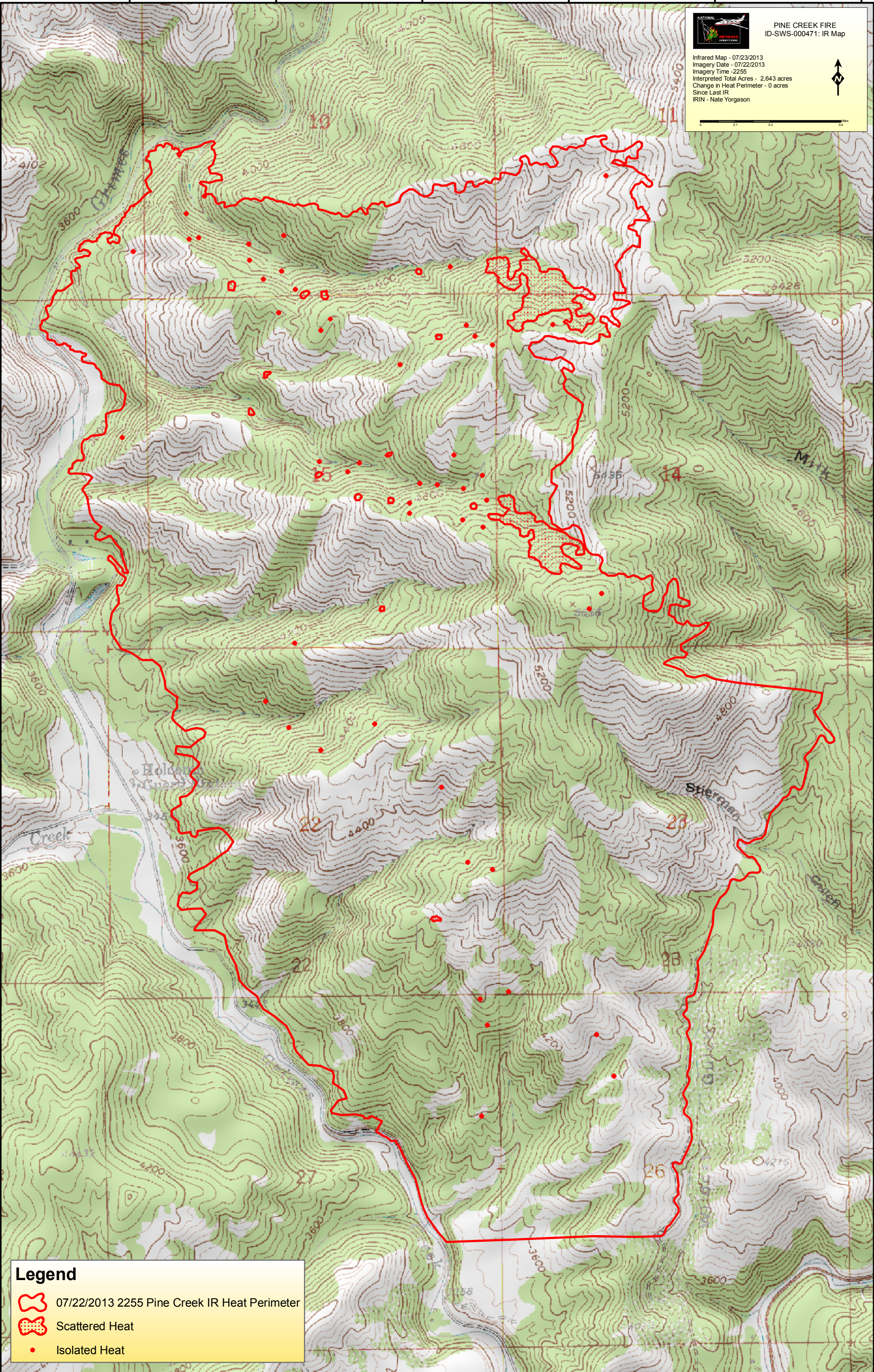
PINE CREEK FIRE
ID-SWS-000471: IR Map

Infrared Map - 07/23/2013
Imagery Date - 07/22/2013
Imagery Time - 2255
Interpreted Total Acres - 2,643 acres
Change in Heat Perimeter - 0 acres
Since Last IR
IRIN - Nate Yorgason






43°47'0"N
43°46'30"N
43°46'0"N
43°45'30"N
43°45'0"N
43°44'30"N
43°44'0"N

43°47'0"N
43°46'30"N
43°46'0"N
43°45'30"N
43°45'0"N
43°44'30"N
43°44'0"N



Legend

-  07/22/2013 2255 Pine Creek IR Heat Perimeter
-  Scattered Heat
-  Isolated Heat

115°58'30"W

115°58'0"W

115°57'30"W

115°57'0"W

115°56'30"W

115°56'0"W