














**Operations**  
State Fire  
UT-BRS-000577  
Day Operational Period  
08/15/2013  
25,400 GIS Acres  
IR Collected 08/14 @ 2052



**Legend**

-  Division
-  Safety Zone
-  Base Camp
-  Helibase
-  ICP
-  Repeater
-  Water Source
-  IR Isolated Heat
-  IR Scattered Heat
-  IR Intense Heat
-  Uncontrolled Fire Edge
-  Completed Dozer Line
-  Completed Line

