

115°44'0"W

115°43'30"W

115°43'0"W

**SUMMIT FIRE**  
ID-SWS-000486: IR Map

Infrared Map - 07/23/2013  
Imagery Date - 07/22/2013  
Imagery Time - 2306  
Interpreted Total Acres - 214 acres  
Change in Heat Perimeter - 0 acres  
Since Last IR  
IRIN - Nate Yorgason

43°59'30"N

43°59'30"N




43°59'0"N

43°59'0"N

43°58'30"N

43°58'30"N

**Legend**

-  07/22/2013 2306 Summit IR Heat Perimeter
-  Scattered Heat
-  Isolated Heat

115°44'0"W

115°43'30"W

115°43'0"W