

115°44'0"W


115°43'30"W

115°43'0"W



SUMMIT FIRE
ID-SWS-000486: IR Map

Infrared Map - 07/23/2013
Imagery Date - 07/22/2013
Imagery Time - 2306
Interpreted Total Acres - 214 acres
Change in Heat Perimeter - 0 acres
Since Last IR
IRIN - Nate Yorgason



43°59'30"N

43°59'30"N

43°59'0"N

43°59'0"N

43°58'30"N




43°58'30"N

115°44'0"W

115°43'30"W

115°43'0"W

Legend

-  07/22/2013 2306 Summit IR Heat Perimeter
-  Scattered Heat
-  Isolated Heat

