

117°12'0"W 117°11'0"W 117°10'0"W 117°9'0"W 117°8'0"W 117°7'0"W 117°6'0"W 117°5'0"W 117°4'0"W 117°3'0"W 117°2'0"W 117°1'0"W

### Weiser Complex South(Hells Canyon) ID-PAF-031082

Infrared Heat Sources: 2013 August 31 0143 MDT  
Perimeter Acres: 82 (extremely approximate)  
IR Interpreter: B. Teats



44°33'0"N

44°32'0"N

44°31'0"N

44°30'0"N

44°29'0"N

44°33'0"N

44°32'0"N

44°31'0"N

44°30'0"N

44°29'0"N





117°10'44.9"W 44°31'11.9"N

117°6'38.6"W 44°30'14.8"N

117°7'59.3"W 44°29'54.8"N

117°6'28.0"W 44°29'22.4"N

#### Legend

-  Isolated Heat Sources
-  Heat Perimeter
-  Intense Heat
-  Scattered Heat

117°12'0"W 117°11'0"W 117°10'0"W 117°9'0"W 117°8'0"W 117°7'0"W 117°6'0"W 117°5'0"W 117°4'0"W 117°3'0"W 117°2'0"W 117°1'0"W