

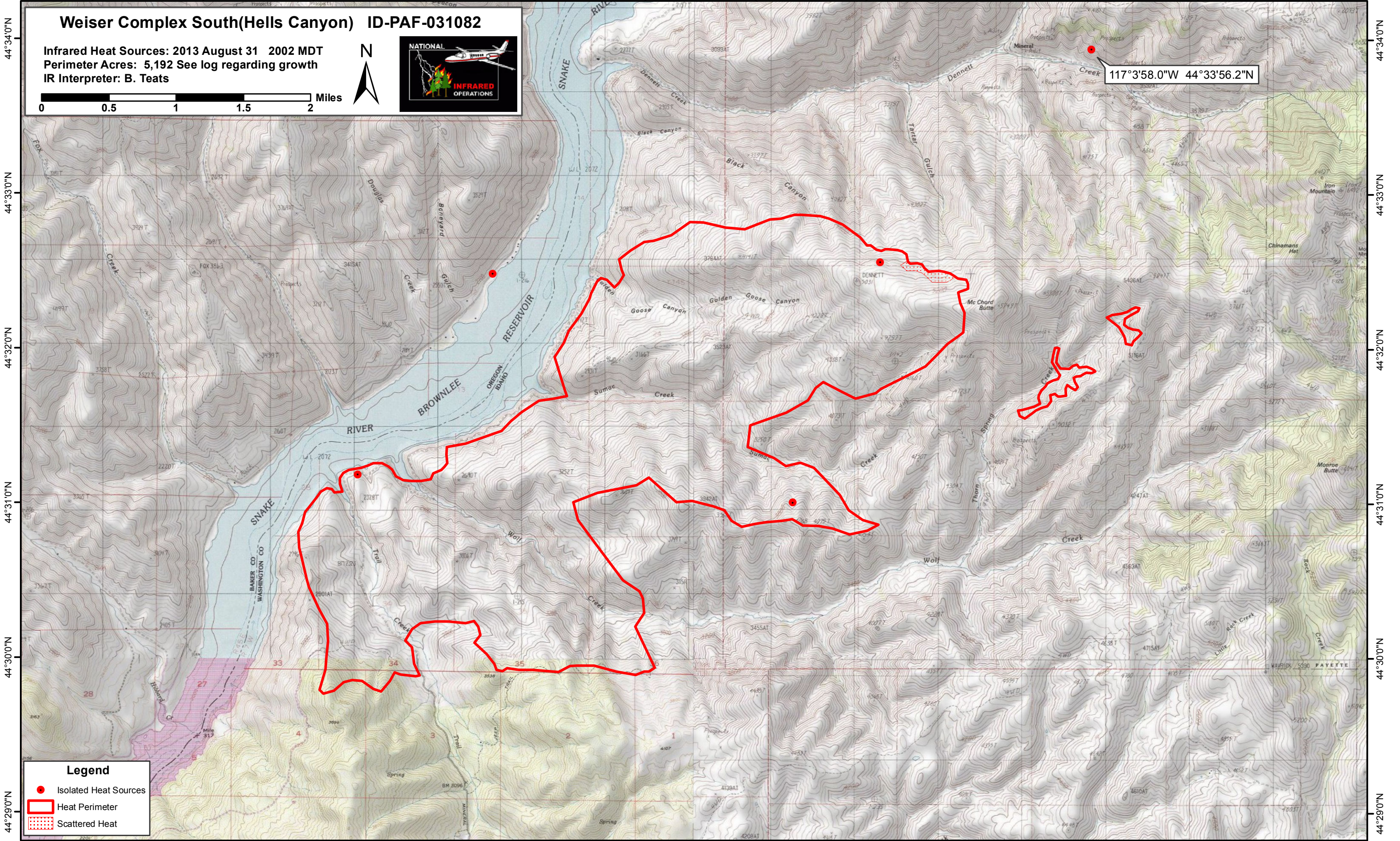
117°13'0"W 117°12'0"W 117°11'0"W 117°10'0"W 117°9'0"W 117°8'0"W 117°7'0"W 117°6'0"W 117°5'0"W 117°4'0"W 117°3'0"W 117°2'0"W

Weiser Complex South(Hells Canyon) ID-PAF-031082




Infrared Heat Sources: 2013 August 31 2002 MDT
Perimeter Acres: 5,192 See log regarding growth
IR Interpreter: B. Teats



117°3'58.0"W 44°33'56.2"N



Legend

-  Isolated Heat Sources
-  Heat Perimeter
-  Scattered Heat

117°13'0"W 117°12'0"W 117°11'0"W 117°10'0"W 117°9'0"W 117°8'0"W 117°7'0"W 117°6'0"W 117°5'0"W 117°4'0"W 117°3'0"W 117°2'0"W

44°34'0"N
44°33'0"N
44°32'0"N
44°31'0"N
44°30'0"N
44°29'0"N

44°34'0"N
44°33'0"N
44°32'0"N
44°31'0"N
44°30'0"N
44°29'0"N