

**Timber Butte Fire  
ID-6BX-000821  
Incident Action Plan  
August 14, 2014  
6,796 Acres  
West Half**











**Div A**

**Div Z**

**DP-10**

**DP-5**

**Legend**

-  Uncontrolled Fire Edge
-  Completed Dozer Line
-  Completed Line
-  Division
-  Drop Point
-  Helibase
-  Helispot
-  Incident Command Post

