

Initial Attack Responsibility Egan Fire

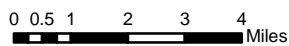
NV-ELD-040083

7,192 Acres





Date: 7/3/2012

Time: 6:55:57 PM

Perimeter as of July 3, 2012; 1700



-  Initial Attack Responsibility
-  BLM Wilderness
-  Uncontrolled Fire Edge
-  Completed Line
-  Planned Secondary Line
-  Completed Mow Line

-  Helibase
-  Helispot
-  Water Source
-  Drop Point

