











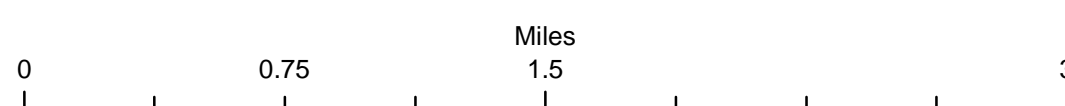


-  BLM Wilderness
-  Uncontrolled Fire Edge
-  Completed Line
-  Planned Secondary Line
-  Completed Mow Line
-  Private
-  Helibase
-  Helispot
-  Water Source
-  Drop Point
-  Bureau of Land Management
-  Completed Dozer Line

Briefing Map
Egan Fire

NV-ELD-040083
 Day Shift 07/05/2012

7,192 Acres



1:35,000

