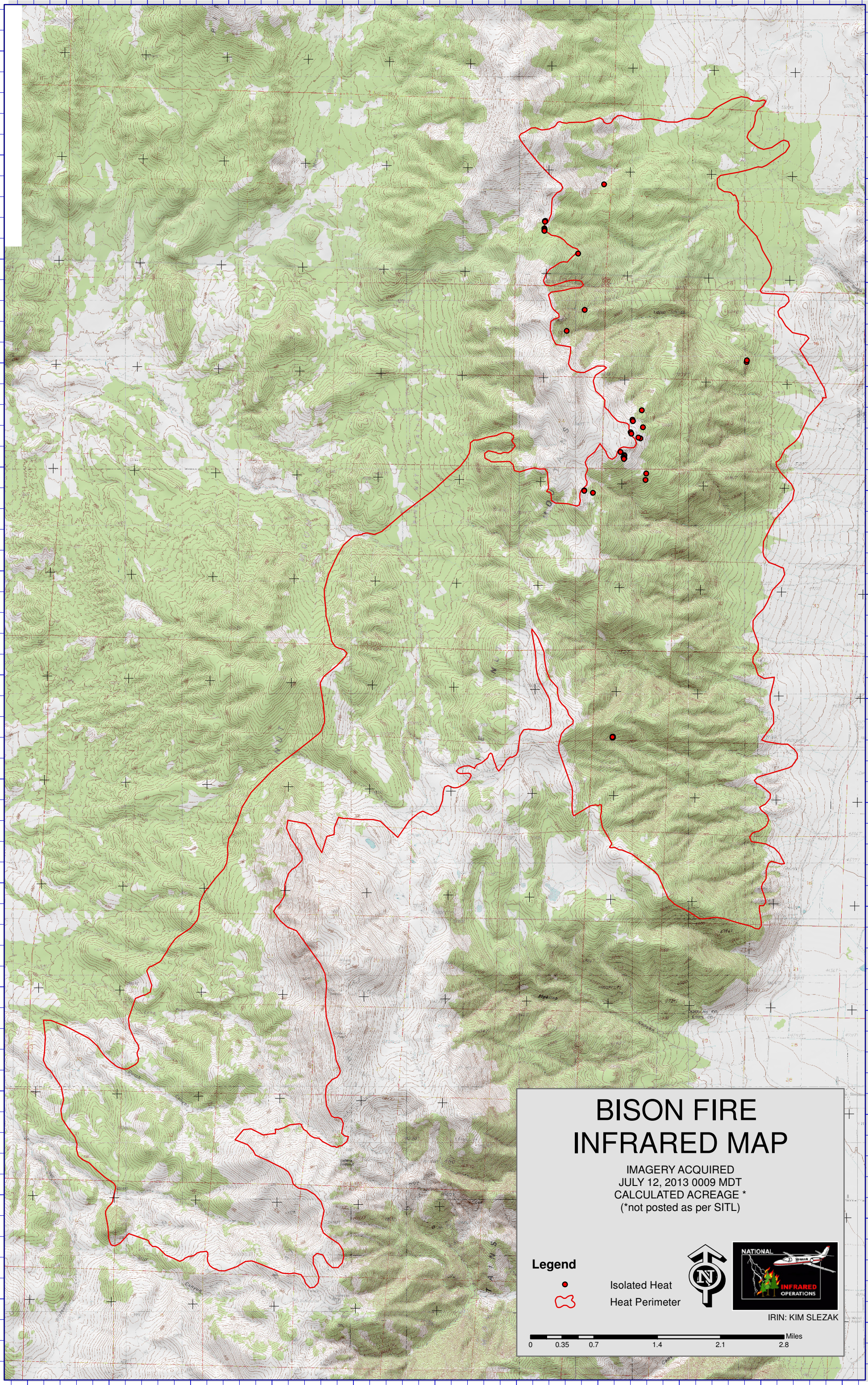


119°34'0"W 119°33'0"W 119°32'0"W 119°31'0"W 119°30'0"W 119°29'0"W 119°28'0"W 119°27'0"W 119°26'0"W 119°25'0"W

39°20'N
39°10'N
39°00'N
38°59'0"N
38°58'0"N
38°57'0"N
38°56'0"N
38°55'0"N
38°54'0"N
38°53'0"N
38°52'0"N
38°51'0"N
38°50'0"N



39°20'N
39°10'N
39°00'N
38°59'0"N
38°58'0"N
38°57'0"N
38°56'0"N
38°55'0"N
38°54'0"N
38°53'0"N
38°52'0"N
38°51'0"N
38°50'0"N



BISON FIRE INFRARED MAP


IMAGERY ACQUIRED
JULY 12, 2013 0009 MDT
CALCULATED ACREAGE *
(*not posted as per SITL)

Legend

-  Isolated Heat
-  Heat Perimeter



IRIN: KIM SLEZAK



119°34'0"W 119°33'0"W 119°32'0"W 119°31'0"W 119°30'0"W 119°29'0"W 119°28'0"W 119°27'0"W 119°26'0"W 119°25'0"W 119°24'0"W