












Red Rock
NVCCD-30217
5369 acres
NAD 83
July 3, 2013
Night Shift

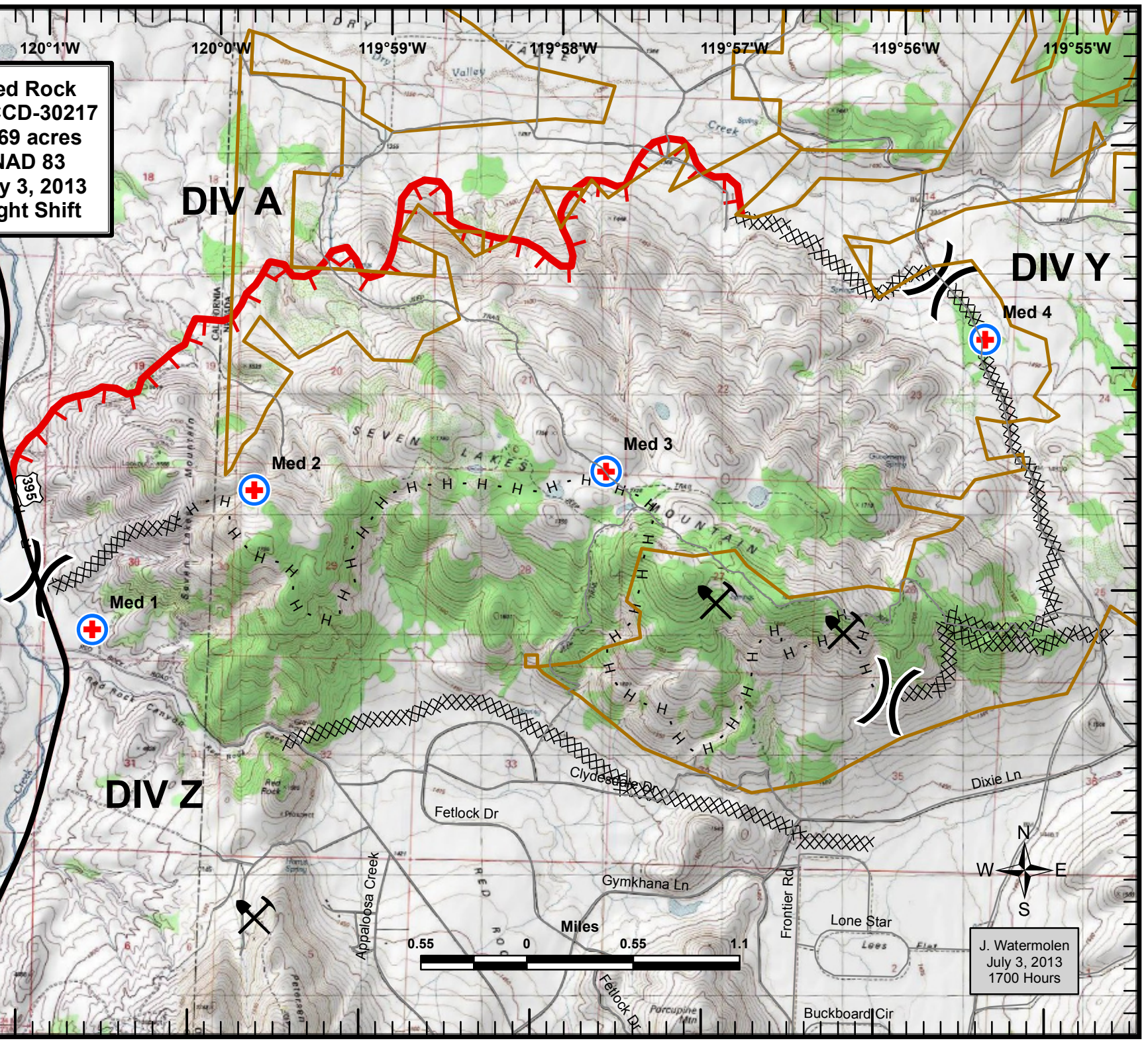
DIV A

DIV Y

DIV Z

Legend

-  NV_AML
-  Primary Roads
-  Secondary Roads
-  BLM Habitat Classification
PGH
- Break Type**
-  Division
-  Incident Command Post
-  MediVac Site
-  Uncontrolled Fire Edge
-  Completed Dozer Line
-  Hand Line
-  Road as Completed Line



J. Watermolen
July 3, 2013
1700 Hours