

Red Rock
 NVCCD-30217
 5369 acres
 NAD 83
 July 4, 2013
 Day Shift

DIV A

DIV Y

DIV Z














Med 4

Med 3

Med 2

Med 1

Legend

-  NV_AML
-  Primary Roads
-  Secondary Roads
-  BLM Habitat Classification
-  PGH
-  BreakType
-  Division
-  Incident Command Post
-  MediVac Site
-  Completed Dozer Line
-  Completed Line
-  Hand Line
-  Road as Completed Line



Scan to get
 map on phone



J. Watermolen
 July 3, 2013
 1700 Hours

