






114°54'W 114°53'30"W 114°53'W 114°52'30"W 114°52'W 114°51'30"W 114°51'W 114°50'30"W 114°50'W 114°49'30"W 114°49'W 114°48'30"W 114°48'W 114°47'30"W 114°47'W

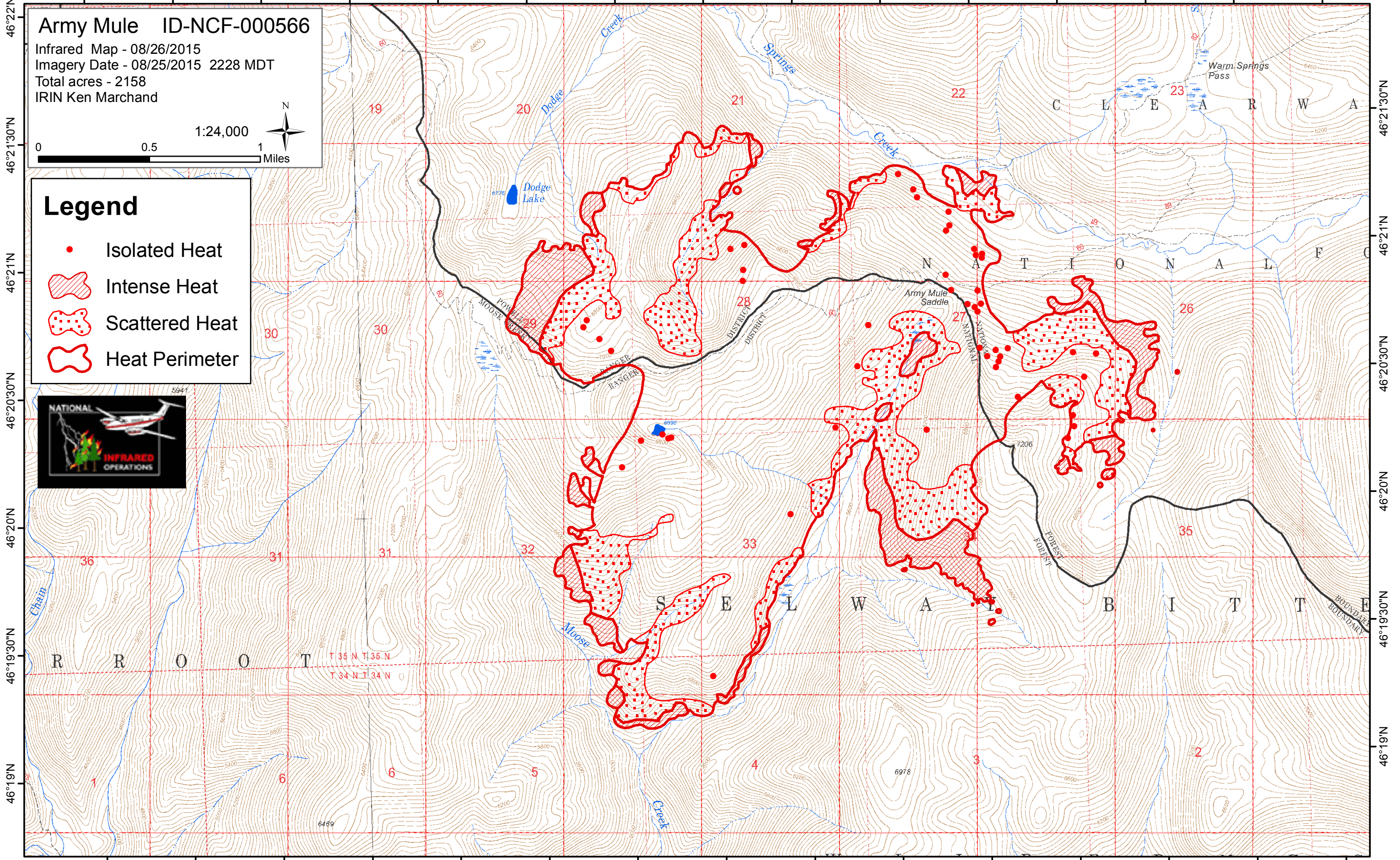
Army Mule ID-NCF-000566
 Infrared Map - 08/26/2015
 Imagery Date - 08/25/2015 2228 MDT
 Total acres - 2158
 IRIN Ken Marchand



0 0.5 1 Miles

Legend

-  Isolated Heat
-  Intense Heat
-  Scattered Heat
-  Heat Perimeter



114°54'W 114°53'30"W 114°53'W 114°52'30"W 114°52'W 114°51'30"W 114°51'W 114°50'30"W 114°50'W 114°49'30"W 114°49'W 114°48'30"W 114°48'W 114°47'30"W 114°47'W