





Infrared Map
Bear Creek (MT-BDF-006610)
Map Date: 08/30/2020
Imagery Date: 08/29/2020
Imagery Time: 2119 MDT
IR Interpreted Acres: 11,900 acres
IRIN: Tina Rotenbury

-  Isolated Heat Sources
-  Heat Perimeter
-  Intense Heat
-  Scattered Heat

NAD 1983 UTM Zone 12N



Source: Esri, DigitalGlobe, GeoEye, Earthstar Geographics, CNES/Airbus DS, USDA, USGS, AeroGRID, IGN, and the GIS User Community