







Infrared Map  
Bear Creek (MT-BDF-006610)  
Map Date: 20200831  
Imagery Date: 20200830  
Imagery Time: 2034 MDT  
IR Interpreted Acres: 11,951  
IRIN: Lauren Miller

0 0.5 1 1.5 2 Miles

NAD 83 UTM Zone 12N

-  Heat Perimeter
-  Intense Heat
-  Scattered Heat
-  Isolated Heat Sources

Source: Esri, Maxar, GeoEye, Earthstar Geographics, CNES/Airbus DS, USDA, USGS, AeroGRID, IGN, and the GIS User Community