








IAP Map  
 Beaver  
 ID-NCF-000552  
 418 Ac  
 09/04/2020  
 DayShift  
 A Mock  
 1745 PDT  
 09/03/2020

-  Fire Origin
-  Unimproved Landing Area
-  Helispot
-  Division Break
-  Drop Point
-  Uncontrolled Fire Edge
-  Wildfire Daily Fire Perimeter
-  Trail Closure
-  Road Closure