





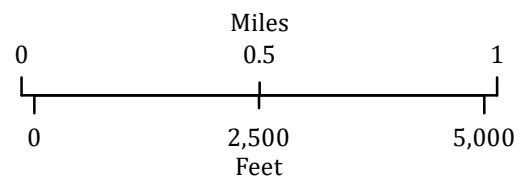


Source: Esri, DigitalGlobe, GeoEye, Earthstar Geographics, CNES/Airbus DS, USDA, USGS, AEX, Geomapping, AeroGRID, IGN, IGP, swisstopo, and the GIS User Community

**Bernard**  
 ID-IPF-000533  
 Infrared  
 Interpretation

Imagery Date:  
 09/22/2020 2109 PDT

-  Isolated Heat Sources
-  Heat Perimeter
-  Intense Heat
-  Scattered Heat



Datum: North American 1983



IRIN: Billy Harris  
 Map produced:  
 9/23/2020 0117 PDT  
 Interpreted size: 1,425 acres

