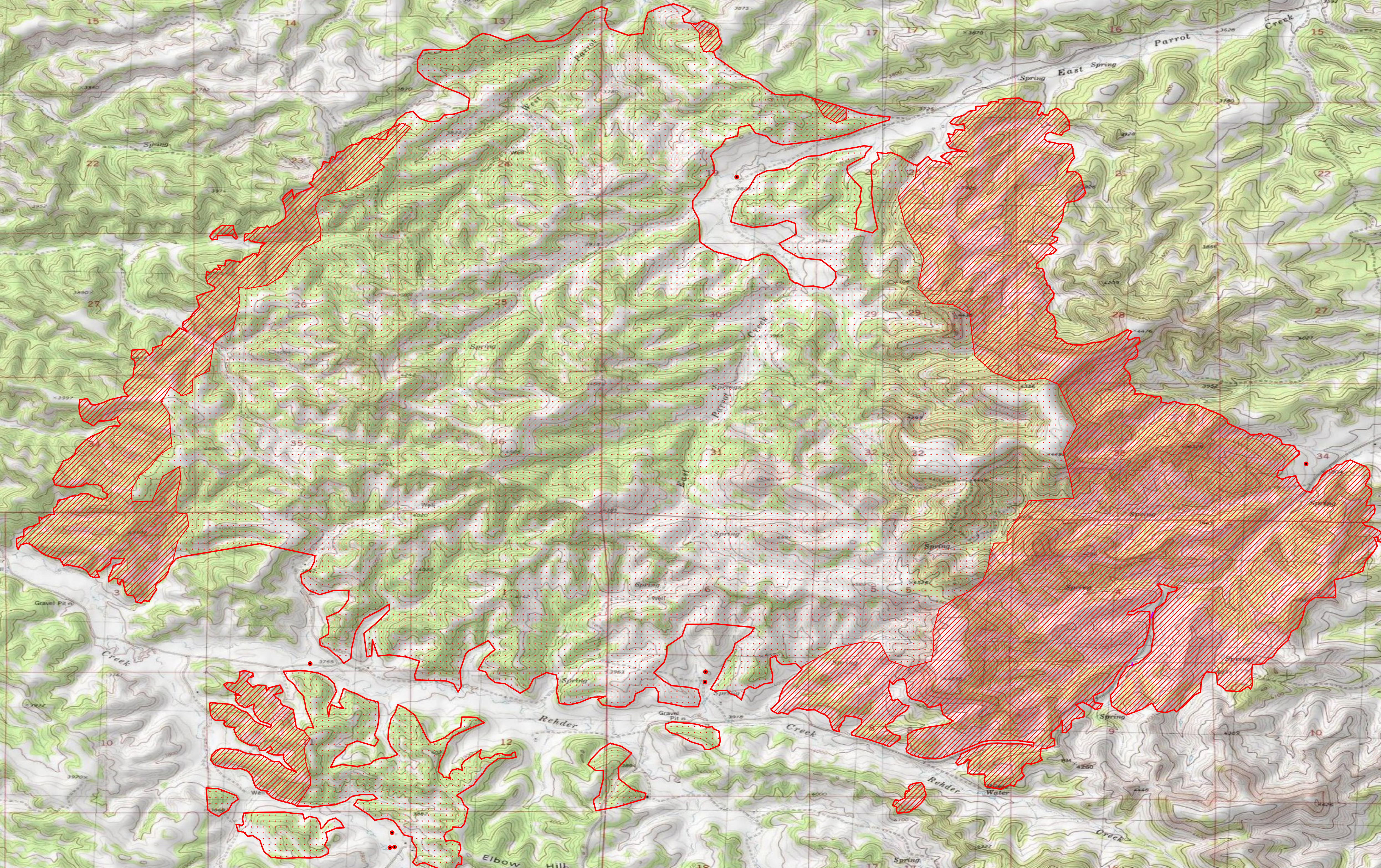

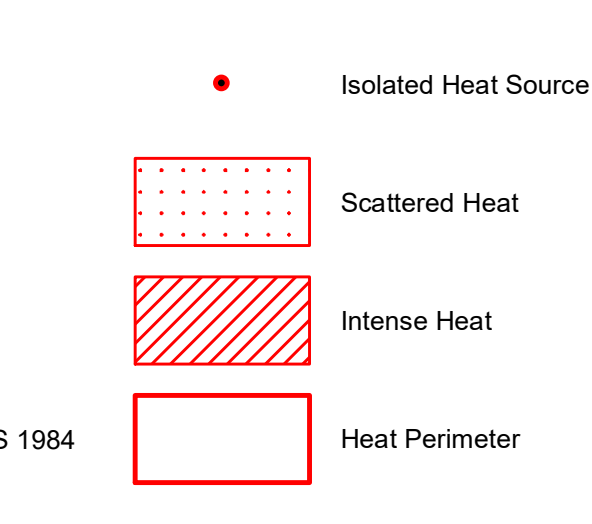


Bobcat Fire (MT-LG23-200899) Infrared Map

Infrared Map: 9/4/2020
Imagery Date: 9/3/2020
Imagery Time: 2142 MDT
Interpreted Acres: 14,036 Acres
IRIN: Daniel LeVrier
daniel.levrier@usda.gov



 NATIONAL INFRARED OPERATIONS



- Isolated Heat Source
- Scattered Heat
- Intense Heat
- Heat Perimeter

1:20,000
Coordinate System: GCS WGS 1984
Datum: WGS 1984
Units: Degree