






Bobcat Fire (MT-LG23-200899) Infrared Map

Infrared Map: 9/5/2020
Imagery Date: 9/4/2020
Imagery Time: 2147 MDT
Interpreted Acres: 15,766 Acres
IRIN: Daniel LeVrier
daniel.levrier@usda.gov



1:20,000
Coordinate System: GCS WGS 1984
Datum: WGS 1984
Units: Degree

	Isolated Heat Source
	Scattered Heat
	Intense Heat
	Heat Perimeter

Source: Data, Imagery, Analysis, and Interpretation by the National Infrared Operations Team and the National Infrared Operations Center.