



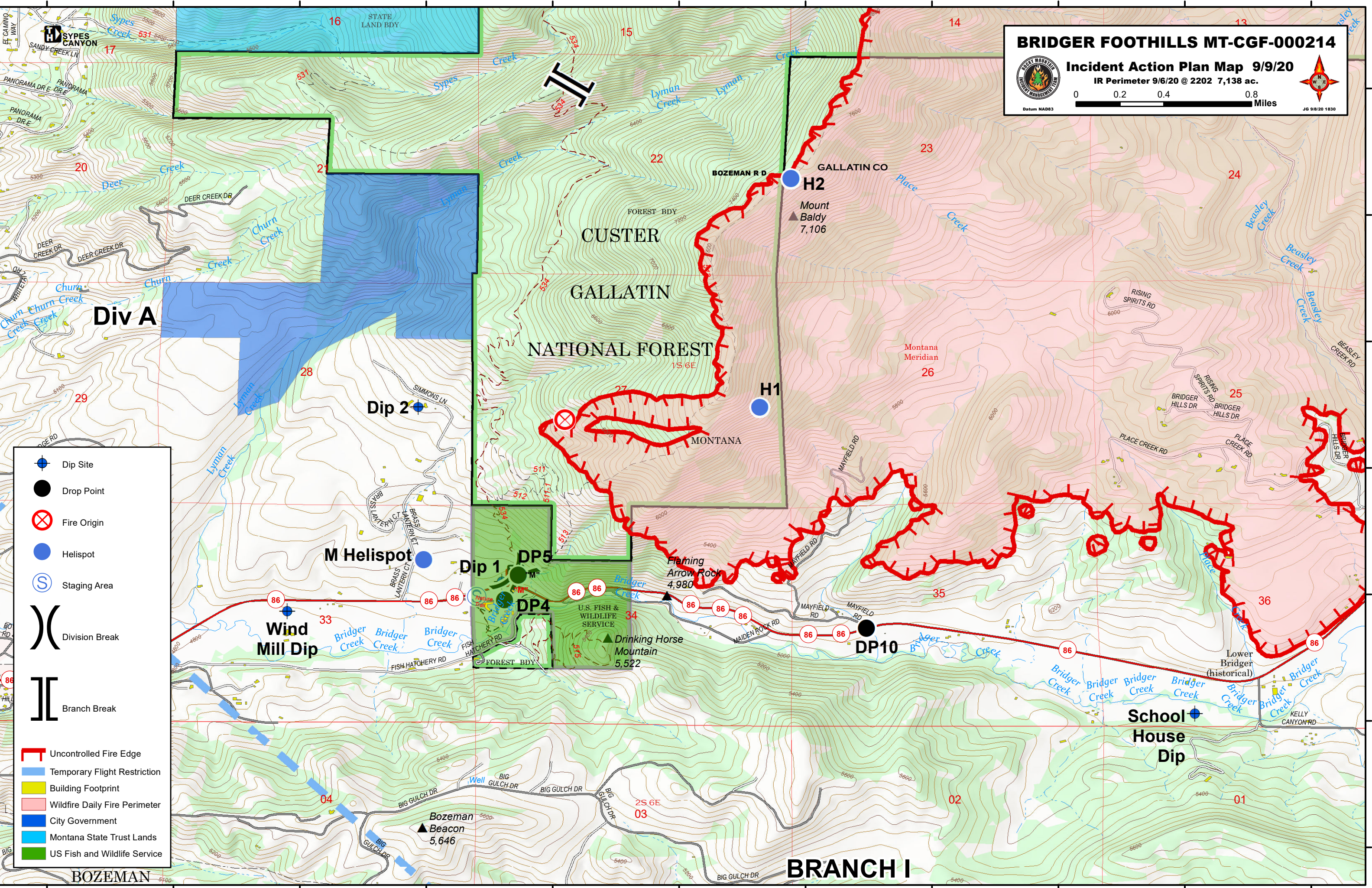
BRIDGER FOOTHILLS MT-CGF-000214
Incident Action Plan Map 9/9/20
 IR Perimeter 9/6/20 @ 2202 7,138 ac.
















Datum NAD83



JG 9/8/20 1830



-  Dip Site
-  Drop Point
-  Fire Origin
-  Helispot
-  Staging Area
-  Division Break
-  Branch Break
-  Uncontrolled Fire Edge
-  Temporary Flight Restriction
-  Building Footprint
-  Wildfire Daily Fire Perimeter
-  City Government
-  Montana State Trust Lands
- US Fish and Wildlife Service