


BRIDGER FOOTHILLS MT-CGF-000214

Incident Action Plan Map 9/10/20

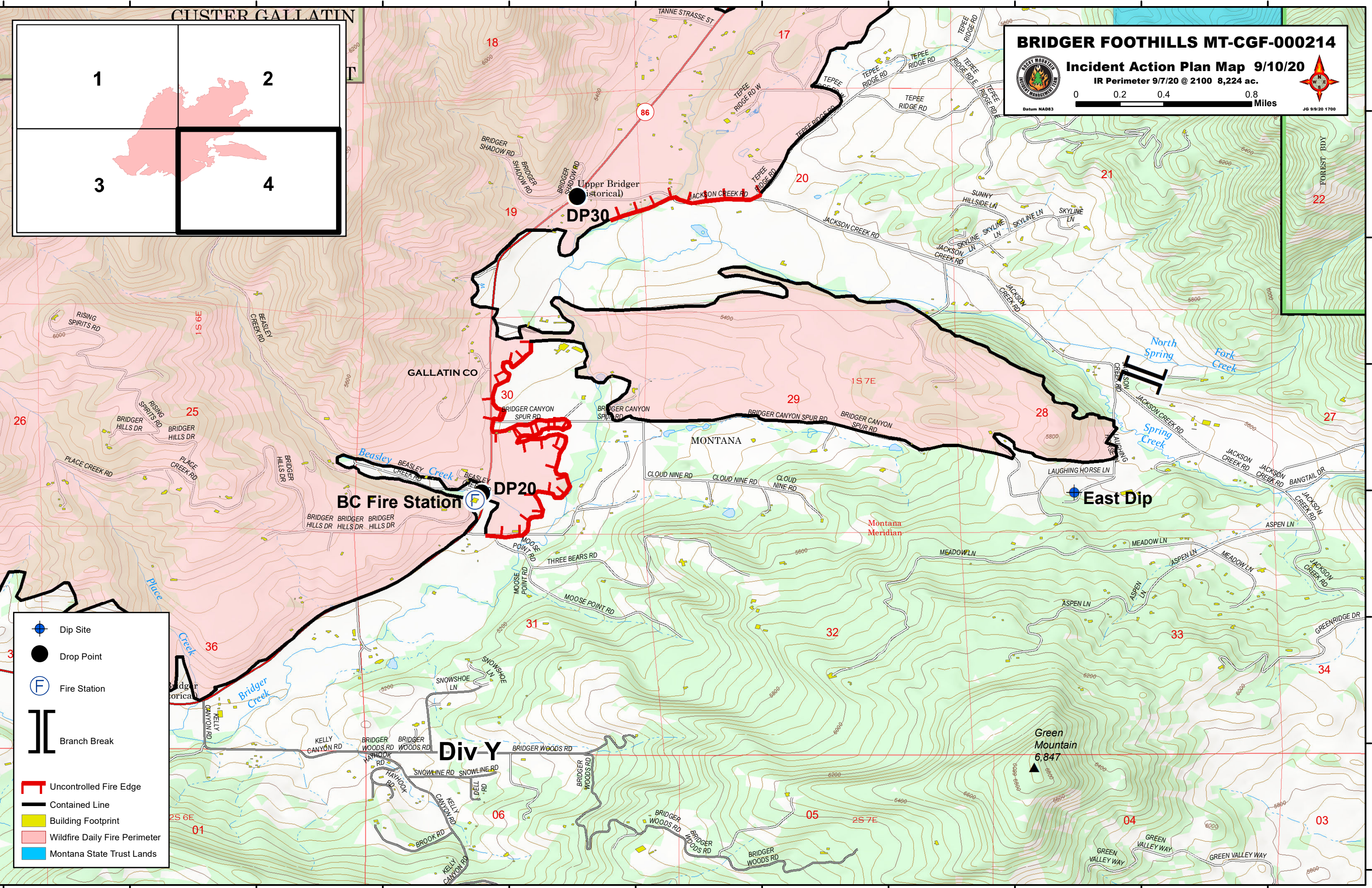
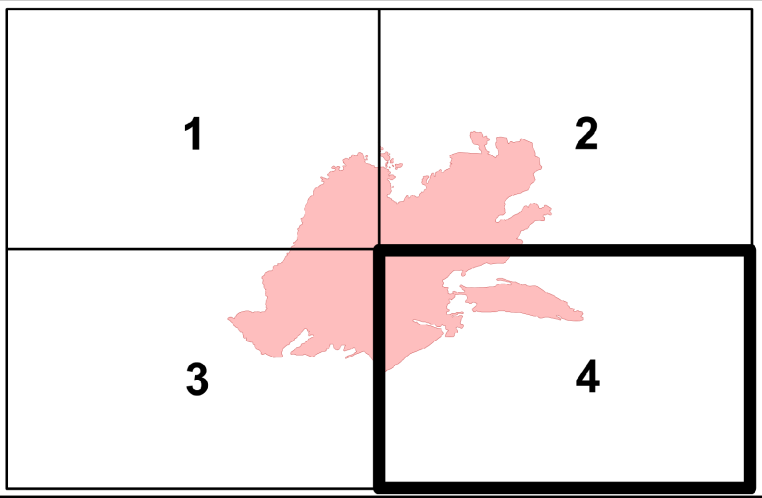
IR Perimeter 9/7/20 @ 2100 8,224 ac.




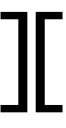







0 0.2 0.4 0.8 Miles



Datum NAD83
JG 9/9/20 1700



-  Dip Site
-  Drop Point
-  Fire Station
-  Branch Break
-  Uncontrolled Fire Edge
-  Contained Line
-  Building Footprint
-  Wildfire Daily Fire Perimeter
-  Montana State Trust Lands