

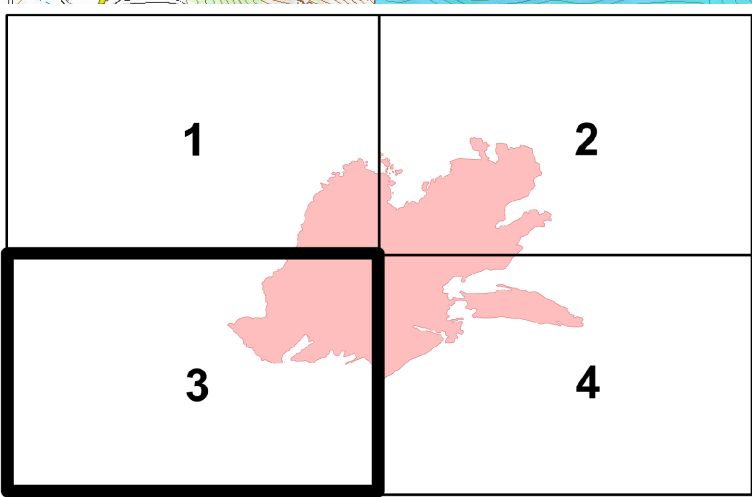



















BRIDGER FOOTHILLS MT-CGF-000214
Incident Action Plan Map 9/11/20
 IR Perimeter 9/7/20 @ 2100 8,224 ac.

Datum NAD83 JG 9/10/20 2100



-  Dip Site
-  Drop Point
-  Helispot
-  Repeater
-  Staging Area
-  Division Break
-  Branch Break
-  Uncontrolled Fire Edge
-  Contained Line
-  Completed Dozer Line
-  R - RRoad as Completed Line
-  Temporary Flight Restriction
-  Building Footprint
-  Wildfire Daily Fire Perimeter
-  City Government
-  Montana State Trust Lands
-  US Fish and Wildlife Service

