
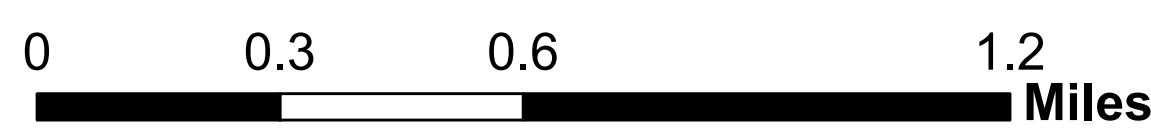


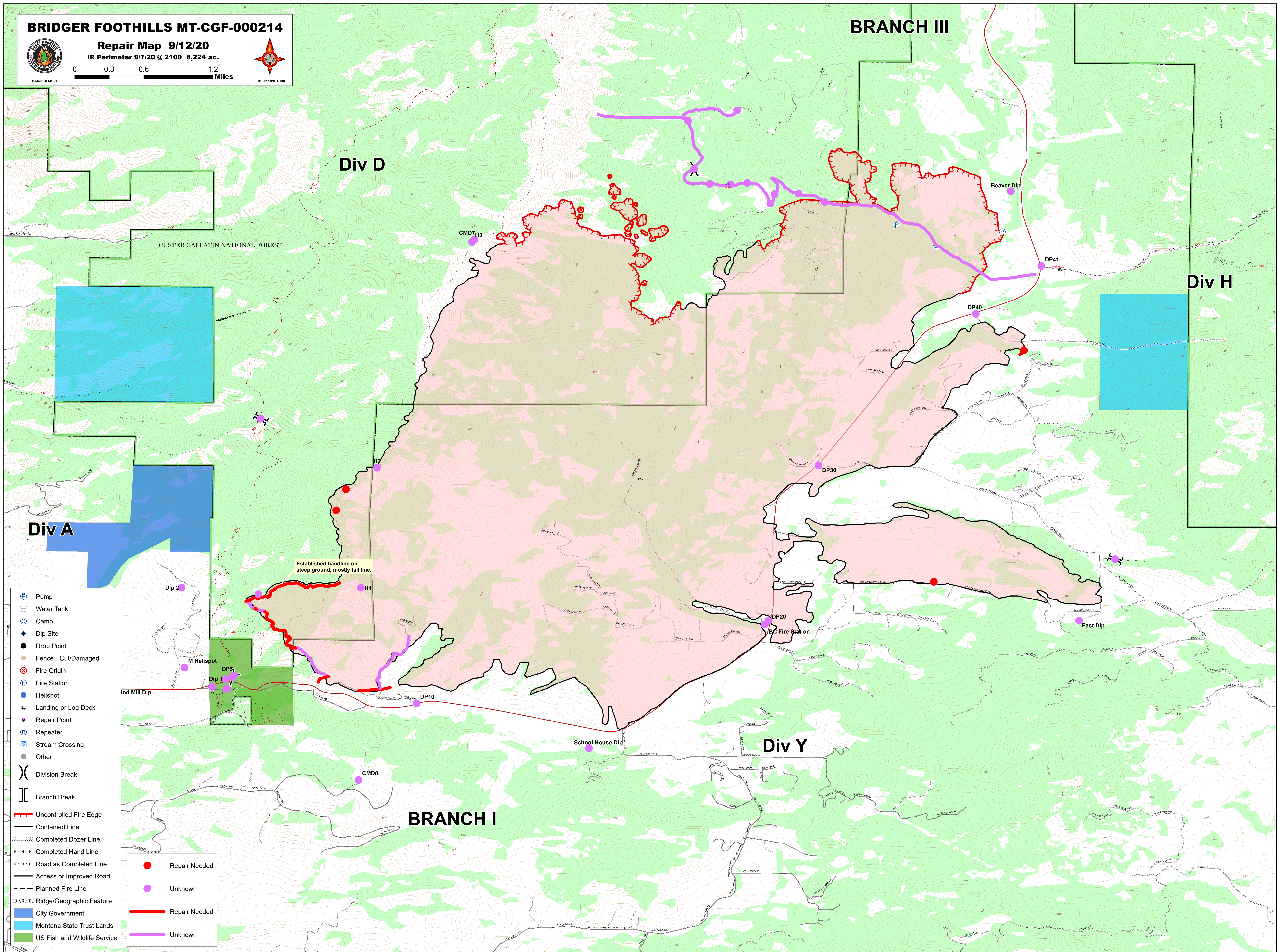
BRIDGER FOOTHILLS MT-CGF-000214



Repair Map 9/12/20
IR Perimeter 9/7/20 @ 2100 8,224 ac.



Datum NAD83
JG 9/11/20 1900



- Pump
 - Water Tank
 - Camp
 - Dip Site
 - Drop Point
 - Fence - Cut/Damaged
 - Fire Origin
 - Fire Station
 - Helispot
 - Landing or Log Deck
 - Repair Point
 - Repeater
 - Stream Crossing
 - Other
 - Division Break
 - Branch Break
 - Uncontrolled Fire Edge
 - Contained Line
 - Completed Dozer Line
 - Completed Hand Line
 - Road as Completed Line
 - Access or Improved Road
 - Planned Fire Line
 - (XXXXX) Ridge/Geographic Feature
 - City Government
 - Montana State Trust Lands
 - US Fish and Wildlife Service
- Repair Needed
 - Unknown
 - Repair Needed
 - Unknown