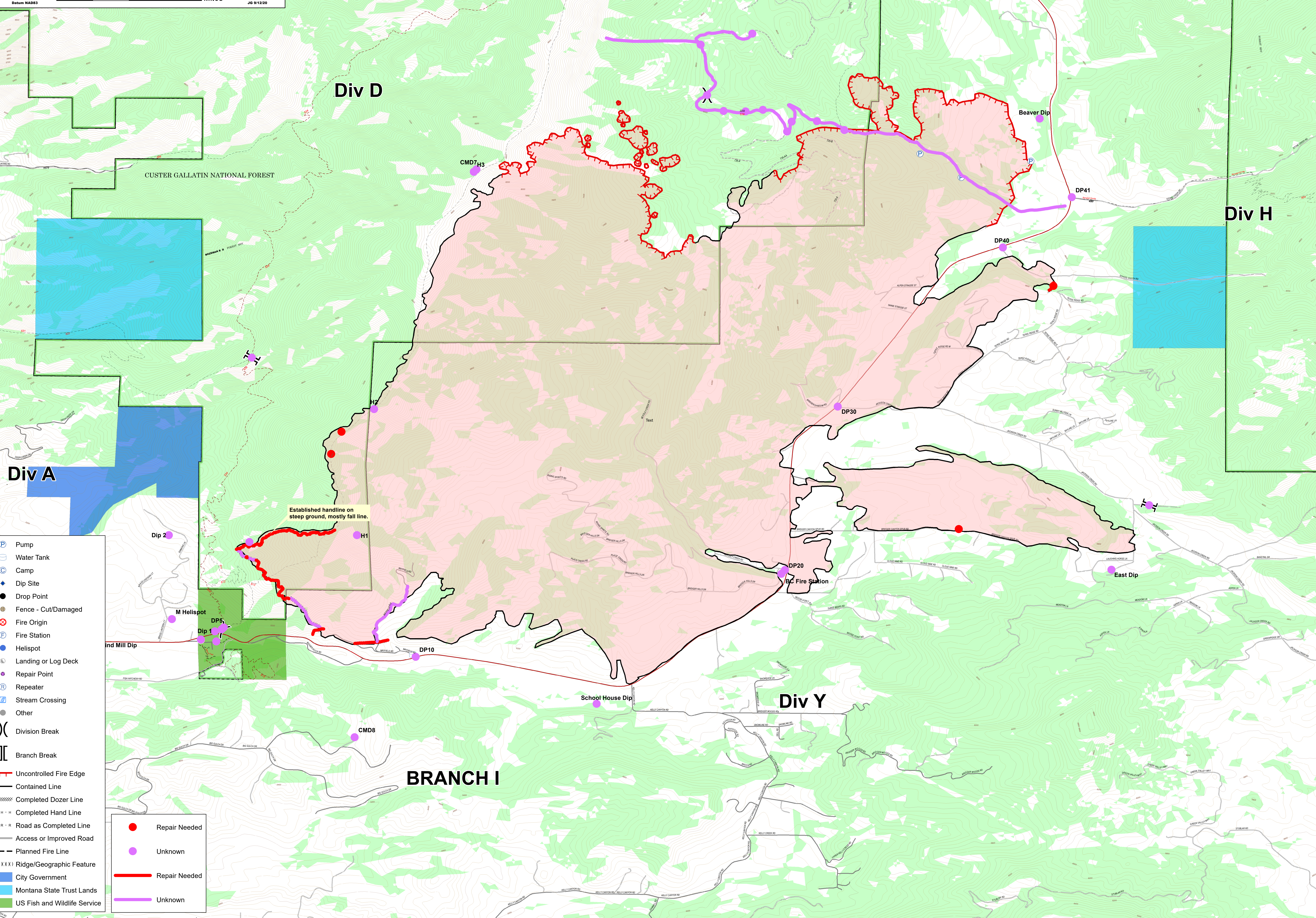

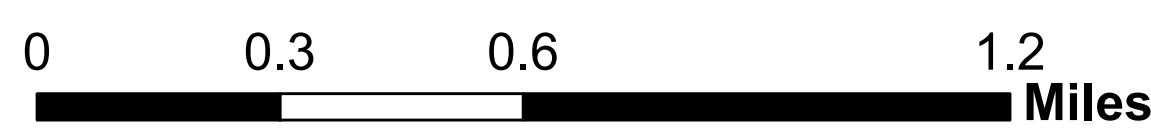


BRIDGER FOOTHILLS MT-CGF-000214



Repair Map 9/13/20
IR Perimeter 9/7/20 @ 2100 8,224 ac.



- Pump
- Water Tank
- Camp
- Dip Site
- Drop Point
- Fence - Cut/Damaged
- Fire Origin
- Fire Station
- Helispot
- Landing or Log Deck
- Repair Point
- Repeater
- Stream Crossing
- Other
- Division Break
- Branch Break
- Uncontrolled Fire Edge
- Contained Line
- Completed Dozer Line
- Completed Hand Line
- Road as Completed Line
- Access or Improved Road
- Planned Fire Line
- (XXXXX) Ridge/Geographic Feature
- City Government
- Montana State Trust Lands
- US Fish and Wildlife Service

- Repair Needed
- Unknown
- Repair Needed
- Unknown