


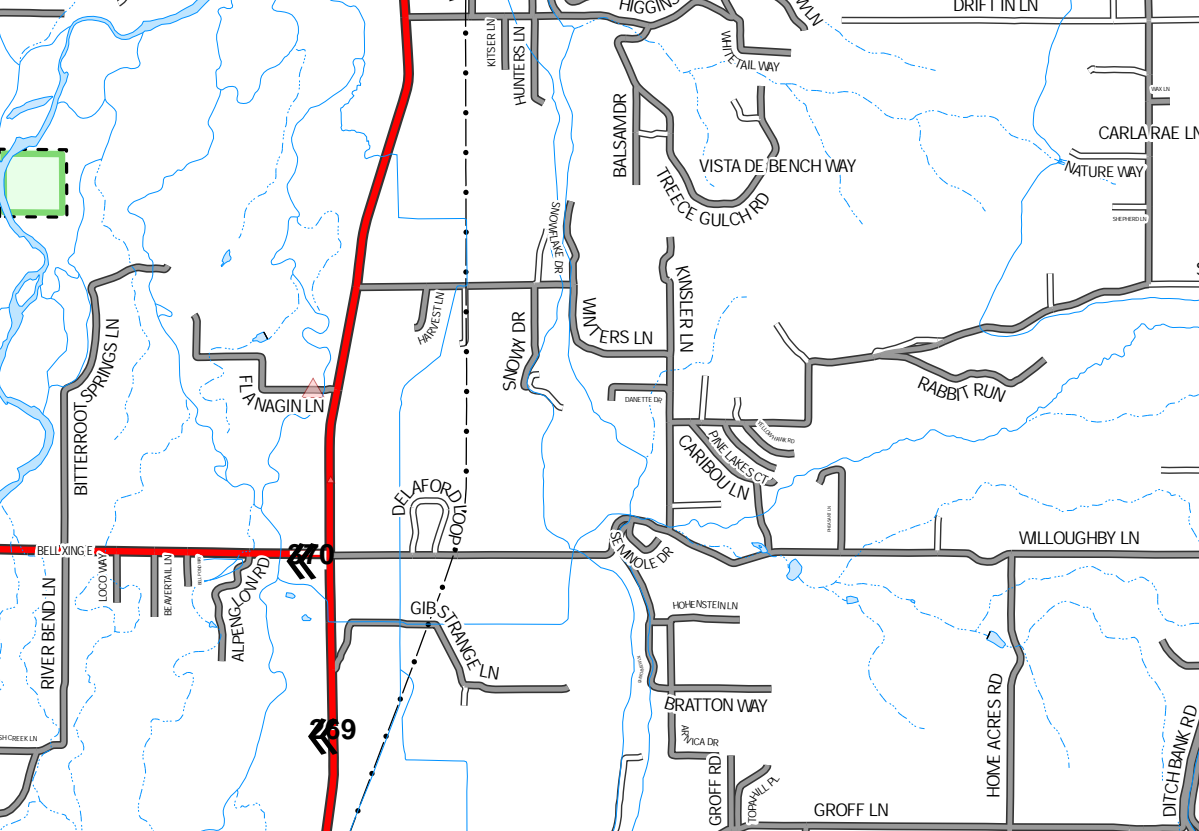
Operations

Cinnabar
MT-LNF-001896
08/30/2020 Day
1,955 ac at 8/29/20 2053 hrs

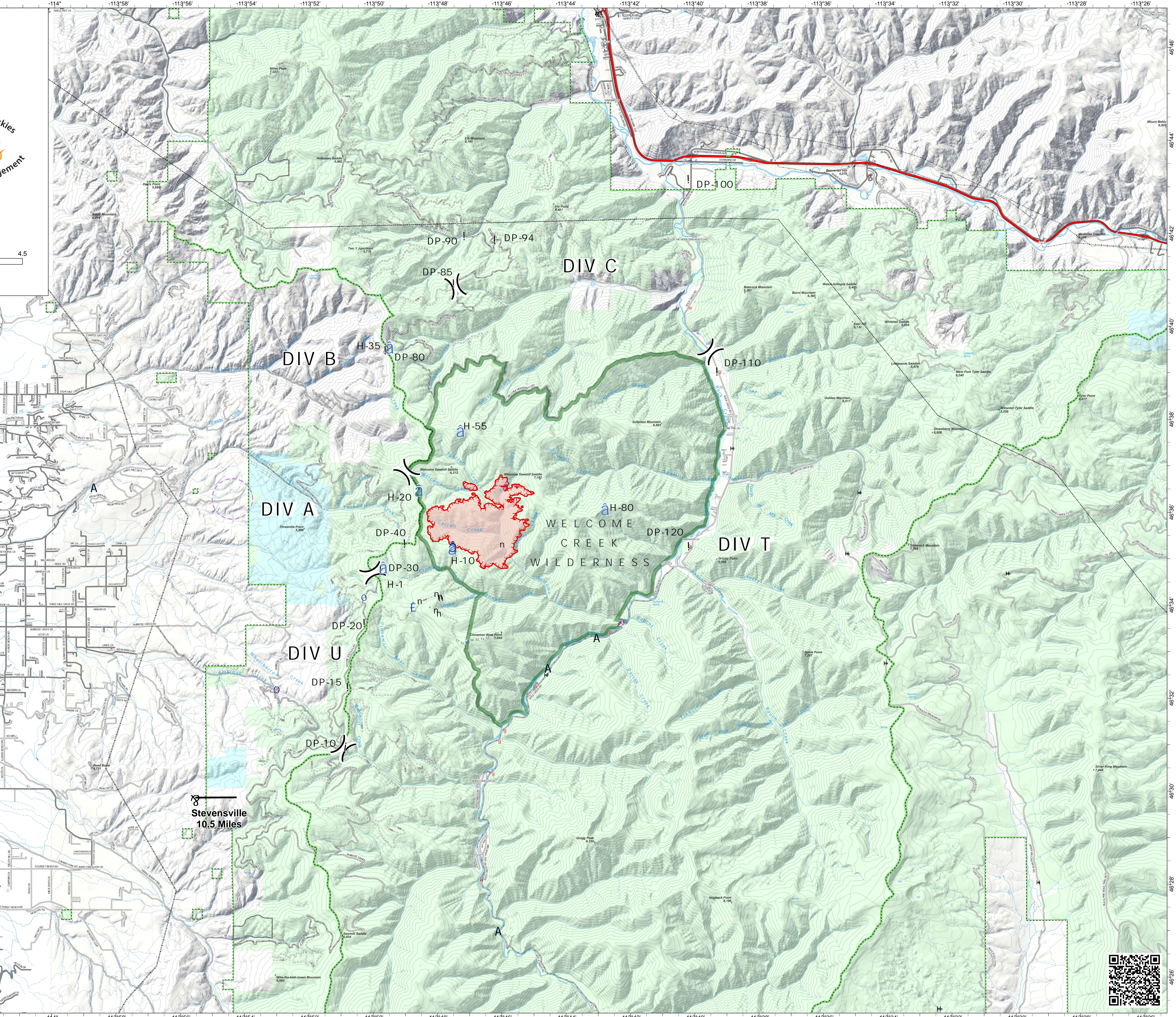


GCS: GCS North American 1983NAD 1983 UTM Zone 12N

- 4 Aerial Hazard
- o Camp
- A Dip Site
- a Unimproved Landing Area
- ! Drop Point
- f Fire Origin
- h Lookout
- f Mobile Weather Unit
- o Restricted Water Source
- n Value at Risk
-) Division Break
- Uncontrolled Fire Edge
- Completed Hand Line
- Wildfire Daily Fire Perimeter
- LRZ Buffers
- 200 ft contours
- Highway
- Trail
- Under/Overpass Space -Rd/R.R.
- Gravel Road, Suitable for Passenger Car
- Dirt Road, Suitable for Passenger Car
- Road, Not Maintained for Passenger Car
- Highway
- Paved Roads
- Other Roads
- Railroad
- # USGS Mountain Features
- Radio Aviation Site
- HIFLD Cellular Towers
- Radio Repeater Site
- Radio Base Site
- Transmission Lines
- Antenna Structure Registrare
- Special Interest Management Area
- FS Wilderness
- FS Administrative Forest
- State of Montana
- US Bureau of Land Management
- US Fish and Wildlife Service
- US Forest Service



Remote Situation Unit
Exported: 8/30/2020 5:37 AM



Stevensville
10.5 Miles

