







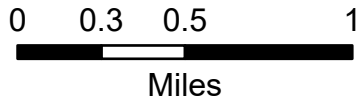


Public Information

Hunter2
IDPOS000512
Sept. 9 2020

740 acres at Sept. 9 13:40

-  Wildfire Daily Fire Perimeter
-  Highway
-  Paved Roads
-  Other Roads
-  Lake / Pond
-  State Department of Land, State Resource Management Area
-  State Department of Natural Resources, State Resource Management Area
-  Structure



Remote Situation Unit
9/9/2020 1457
Hand Drawing
NAD 1983 UTM Zone 11N

