



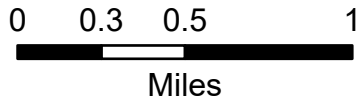


Public Information

Hunter2
IDPOS000512
Sept. 12 2020

684 acres at 09/11/2020 15:00

-  Wildfire Daily Fire Perimeter
-  Highway
-  Paved Roads
-  Other Roads
-  Lake / Pond
-  State Department of Land, State Resource Management Area
-  State Department of Natural Resources, State Resource Management Area
-  Structure



Remote Situation Unit
9/11/2020 1924
GPS Walked
NAD 1983 UTM Zone 11N

