

110°50'0"W


44°25'0"N



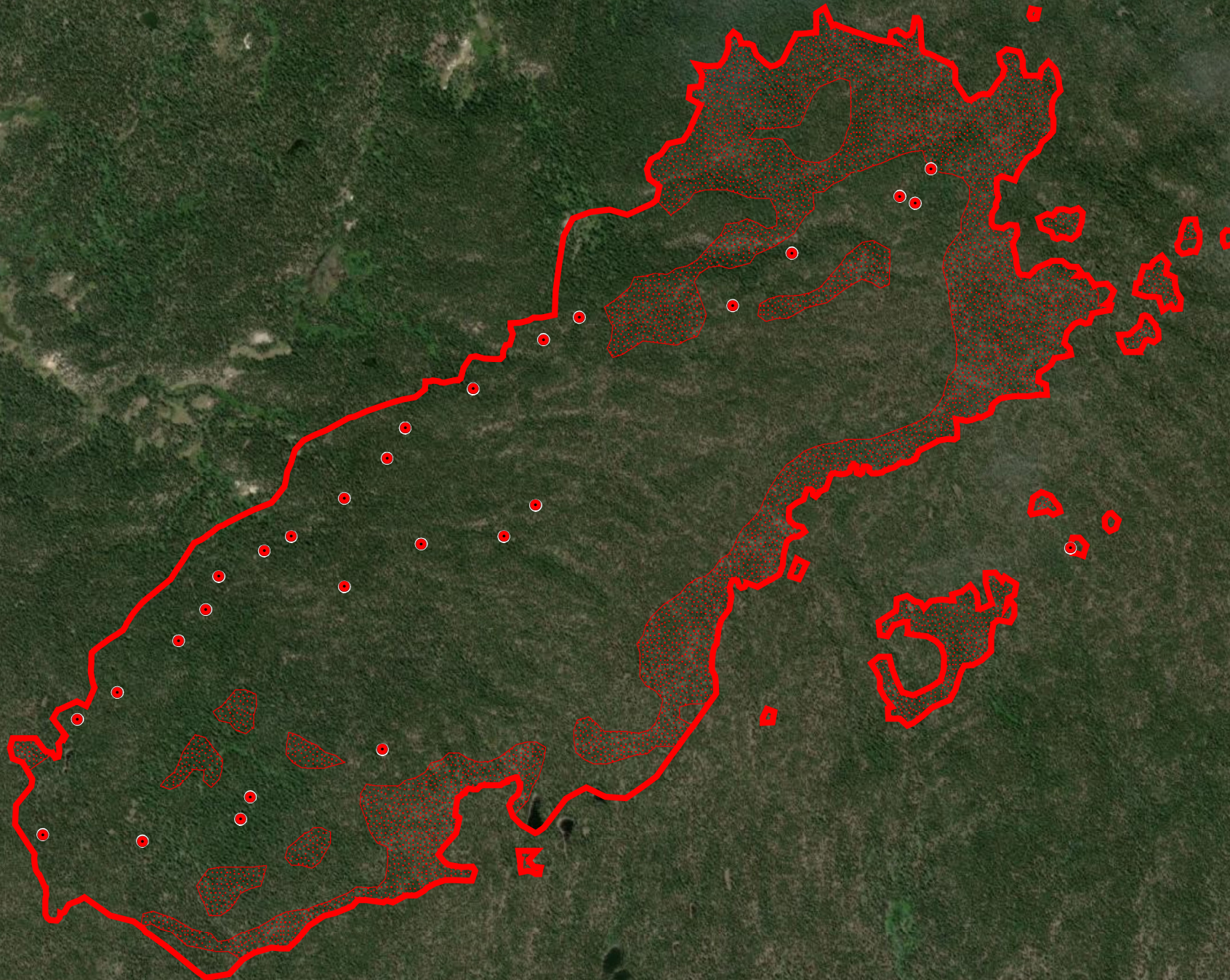
### Lone Star Fire WY-YNP-002006

1:16,302





Infrared Map - 09/03/20  
Imagery Date - 09/02/20  
Imagery Time - 2344 MDT  
Interpreted Acres - 1,1014  
IRIN - Chad Horman  
NAD83 UTM Zone 12



44°25'0"N



#### Lone Star Fire IR Legend

-  Heat Perimeter
-  Intense Heat
-  Scattered Heat
-  Isolated Heat Sources

Source: Esri, Maxar, GeoEye, Earthstar Geographics, CNES/Airbus DS, USDA, USGS, AeroG

110°50'0"W