





Source: Esri, DigitalGlobe, GeoEye, Earthstar Geographics, CNES/Airbus DS, USDA, USGS, AeroGRID, IGN, and the GIS User Community



INFRARED MAP
Sponge (WY-YNP-0020068)
Flight: September 22, 2020 @ 2042 MDT
Acres - 4,115
Change in Acres from last GIS Perimeter - 201 Acres
IRIN - Nate Yorgason



Legend

-  09/22/2020 2042 Lone Star IR Heat Perimeter
-  Scattered Heat
-  Isolated Heat Sources