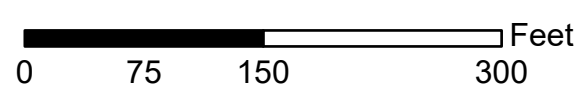






Source: Esri, Maxar, GeoEye, Earthstar Geographics, CNES/Airbus DS, USDA, USGS, AeroGRID, IGN, and the GIS User Community, Sources: Esri, Airbus DS, USGS, NGA, NASA, CGIAR, N Robinson, NCEAS, NLS, OS, NMA, Geodatastyrelsen, Rijkswaterstaat, GSA, Geoland, FEMA, Intermap and the GIS user community



**Structures Map**  
 Lone Star  
 WY-YNP-002006  
 September 1, 2020  
**OF Inn Cabins**



-  Hydrants
-  YELL Base Data
-  Trails
-  Building Polygons

5' contour lines



A. Throop  
 8/31/2020 2005  
 North American 1983 Datum. LatLong  
 Grid