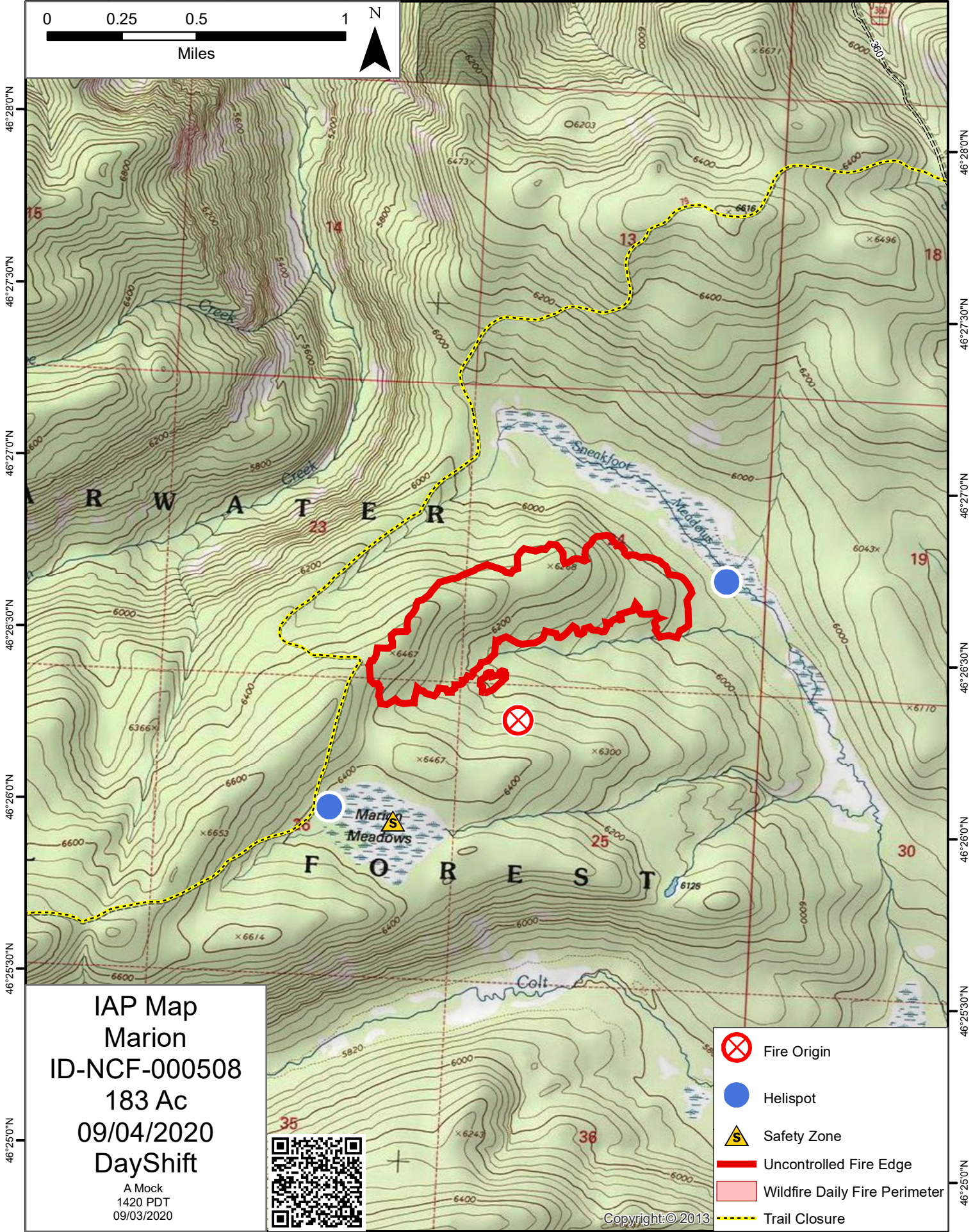
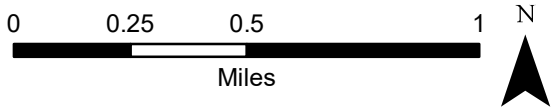







114°41'30"W 114°41'0"W 114°40'30"W 114°40'0"W 114°39'30"W 114°39'0"W 114°38'30"W 114°38'0"W



IAP Map  
Marion  
ID-NCF-000508  
183 Ac  
09/04/2020  
DayShift

A Mock  
1420 PDT  
09/03/2020



-  Fire Origin
-  Helispot
-  Safety Zone
-  Uncontrolled Fire Edge
-  Wildfire Daily Fire Perimeter
-  Trail Closure

Copyright: © 2013

114°41'30"W 114°41'0"W 114°40'30"W 114°40'0"W 114°39'30"W 114°39'0"W 114°38'30"W 114°38'0"W