

115°0'0"W



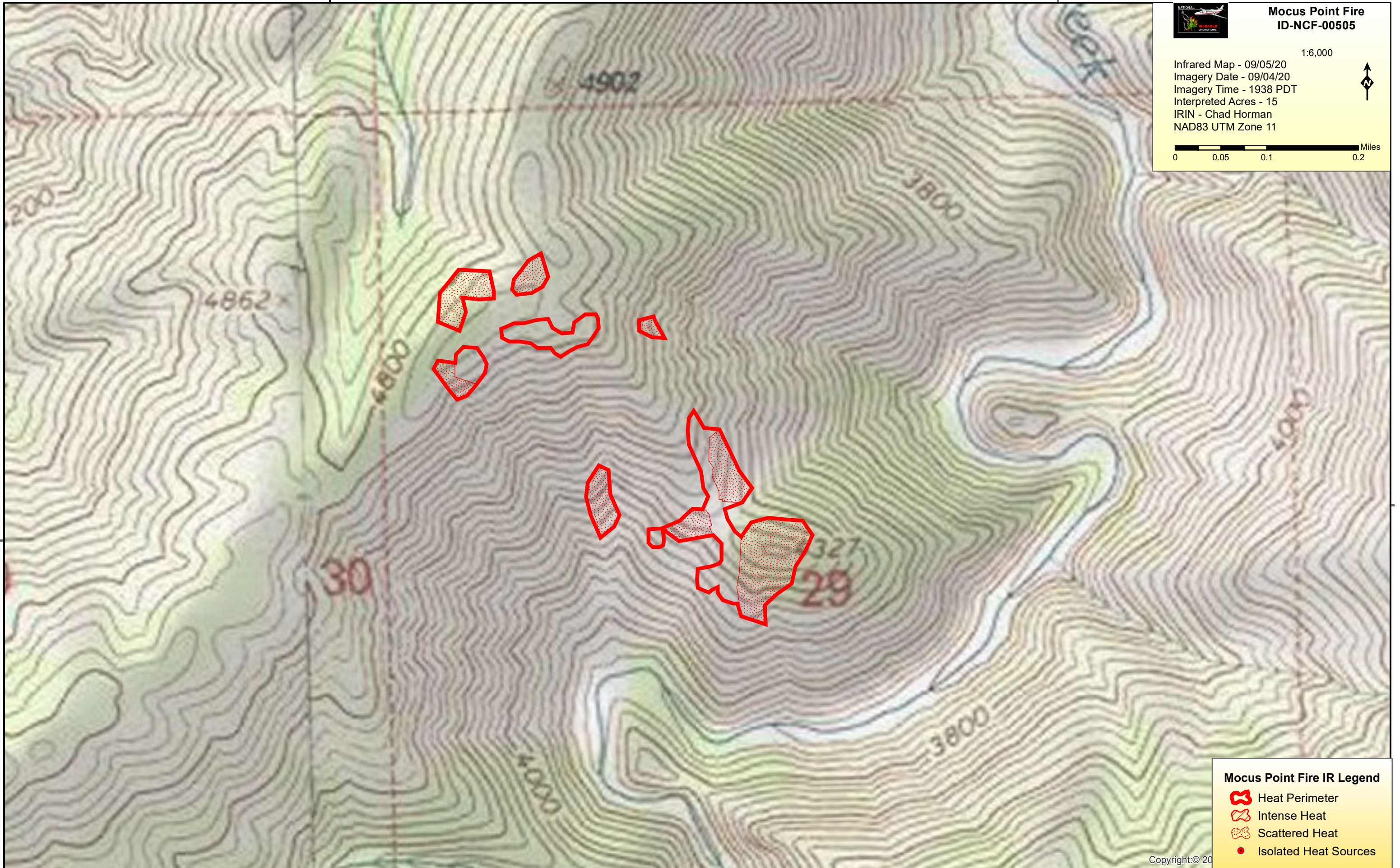
**Mocus Point Fire
ID-NCF-00505**

1:6,000





Infrared Map - 09/05/20
Imagery Date - 09/04/20
Imagery Time - 1938 PDT
Interpreted Acres - 15
IRIN - Chad Horman
NAD83 UTM Zone 11



0 0.05 0.1 0.2 Miles



Mocus Point Fire IR Legend

-  Heat Perimeter
-  Intense Heat
-  Scattered Heat
-  Isolated Heat Sources

Copyright © 20

115°0'0"W