

115°0'0"W



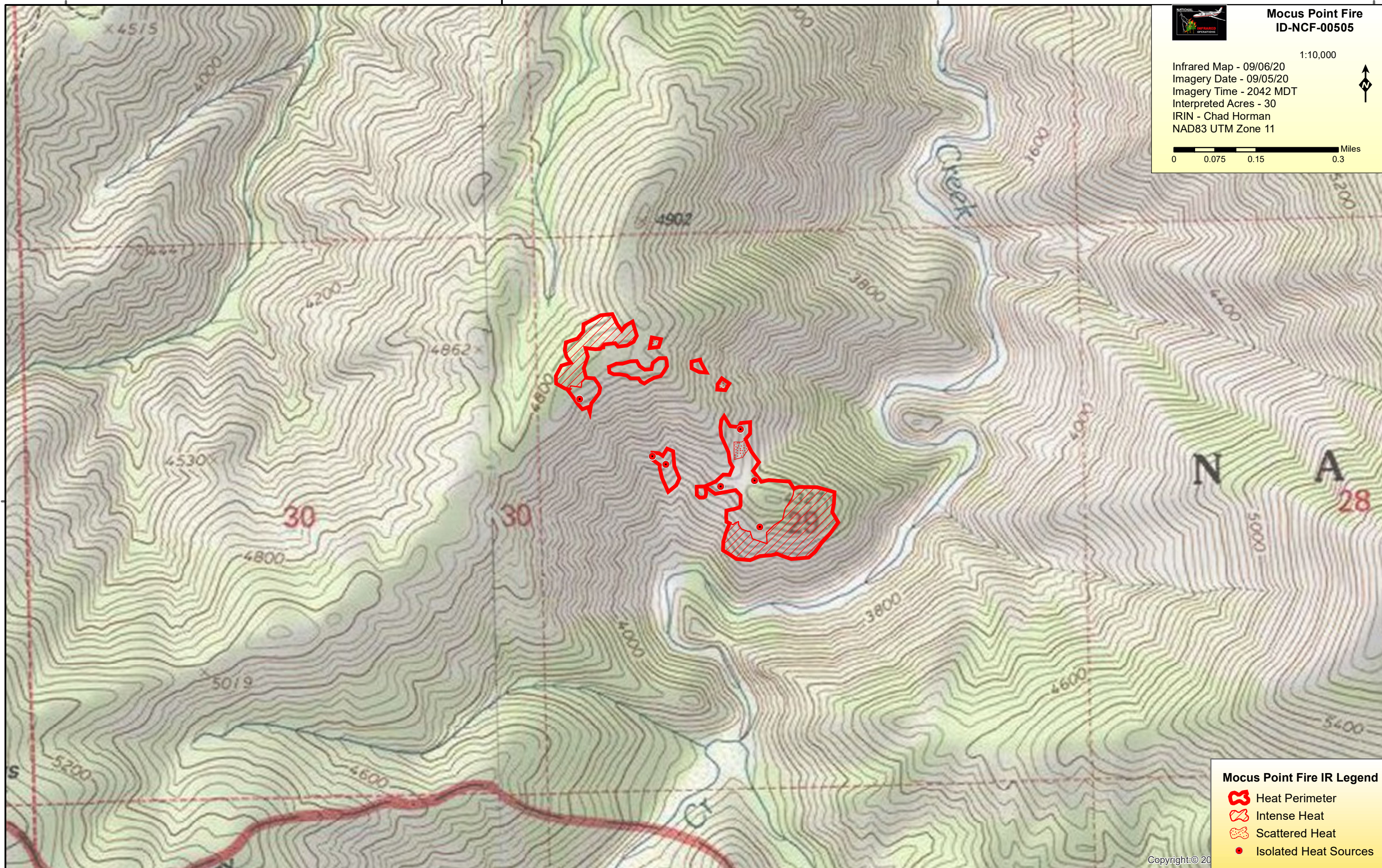
### Mocus Point Fire ID-NCF-00505

1:10,000





Infrared Map - 09/06/20  
Imagery Date - 09/05/20  
Imagery Time - 2042 MDT  
Interpreted Acres - 30  
IRIN - Chad Horman  
NAD83 UTM Zone 11



0 0.075 0.15 0.3 Miles



#### Mocus Point Fire IR Legend

-  Heat Perimeter
-  Intense Heat
-  Scattered Heat
-  Isolated Heat Sources

Copyright: © 20

115°0'0"W