

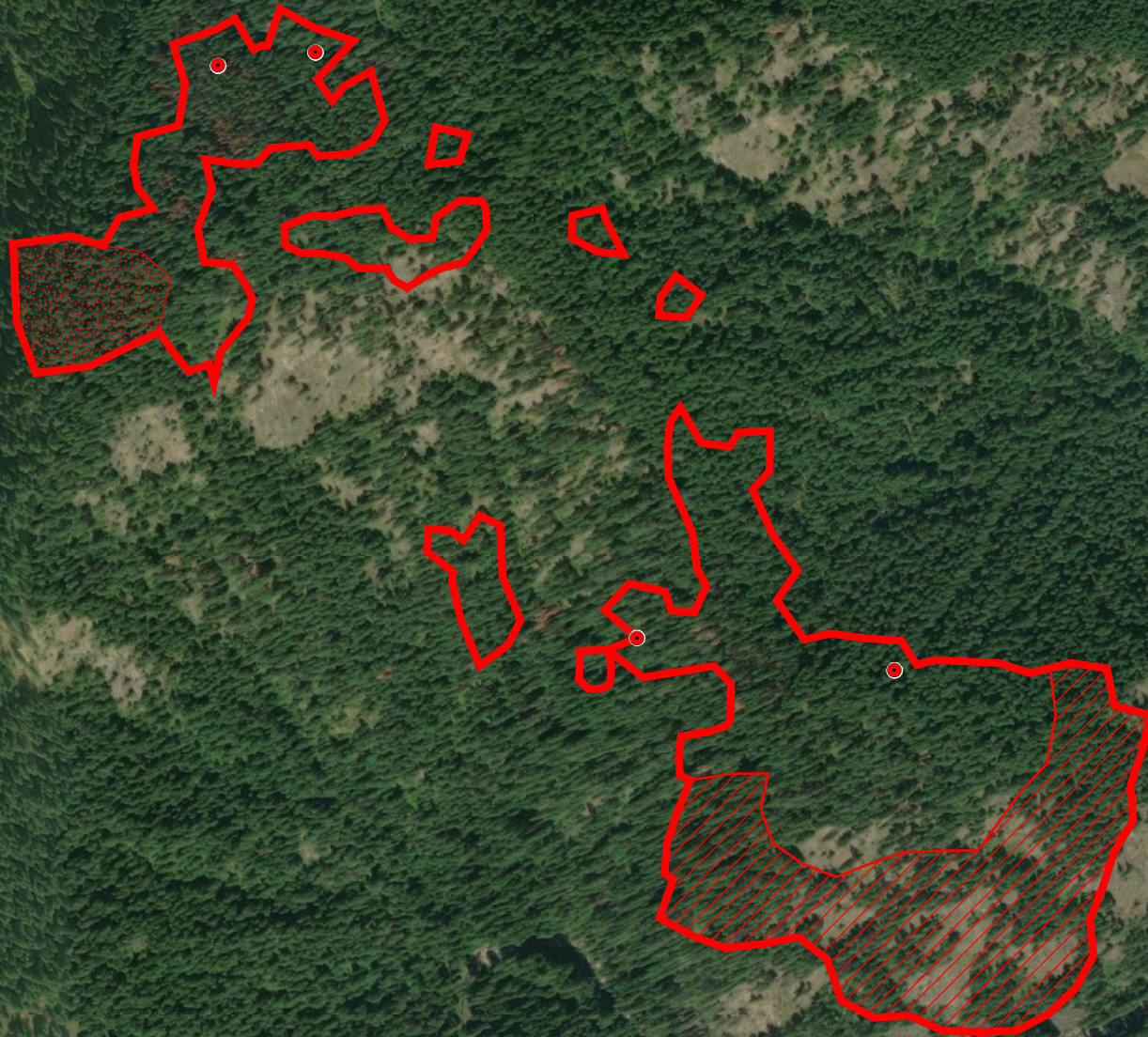

115°00'W







**Mocus Point Fire
ID-NCF-00505**

1:6,000

Infrared Map - 09/07/20
Imagery Date - 09/06/20
Imagery Time - 2019 PDT
Interpreted Acres - 43
IRIN - Chad Horman
NAD83 UTM Zone 11



Mocus Point Fire IR Legend

-  Heat Perimeter
-  Intense Heat
-  Scattered Heat
-  Isolated Heat Sources

Source: Esri, Maxar, GeoEye, Earthstar Geographics, CNES/Airbus DS, USDA, USGS, AeroG

115°00'W