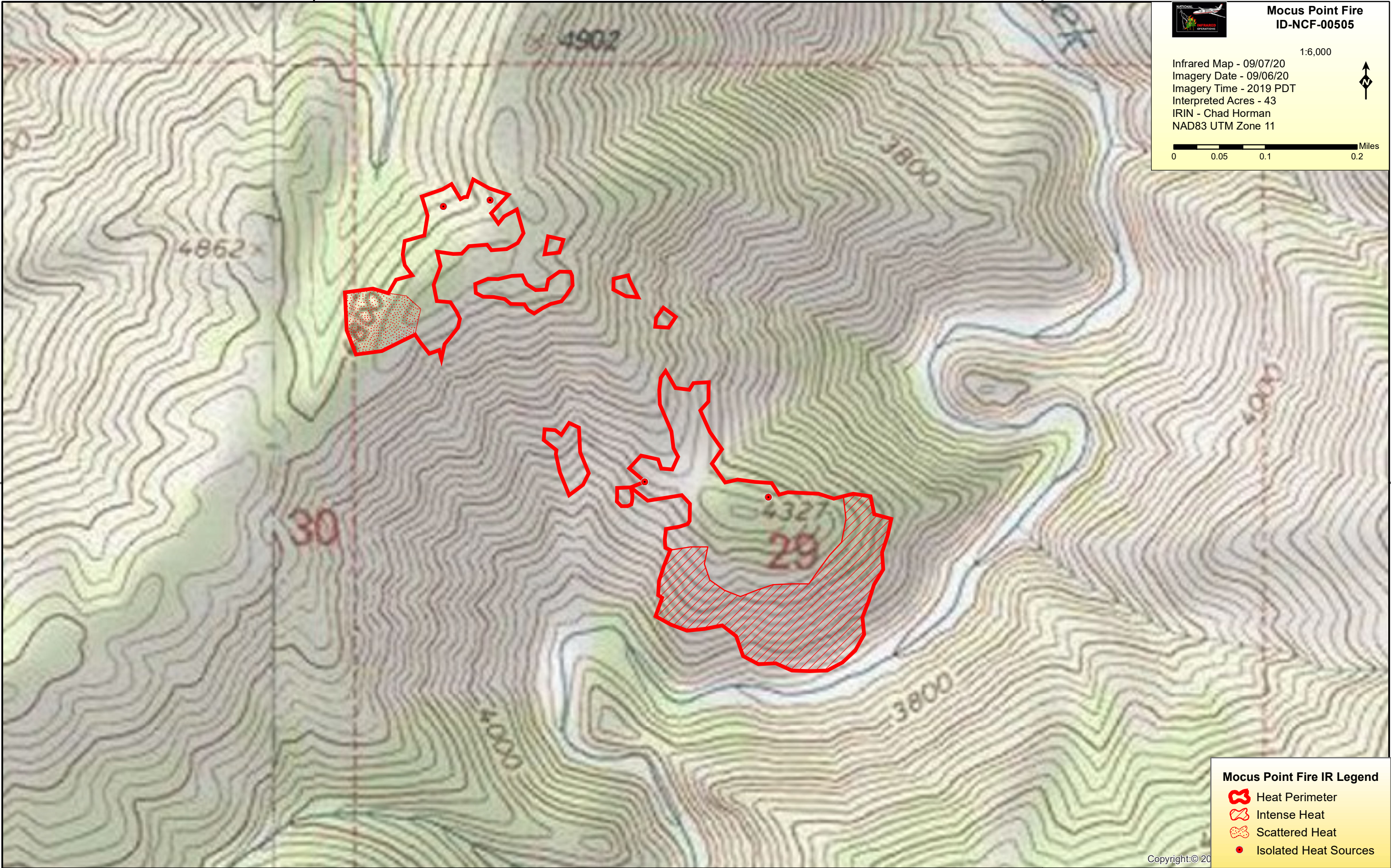



115°00'W







**Mocus Point Fire  
ID-NCF-00505**

1:6,000

Infrared Map - 09/07/20  
 Imagery Date - 09/06/20  
 Imagery Time - 2019 PDT  
 Interpreted Acres - 43  
 IRIN - Chad Horman  
 NAD83 UTM Zone 11



**Mocus Point Fire IR Legend**

-  Heat Perimeter
-  Intense Heat
-  Scattered Heat
-  Isolated Heat Sources

Copyright © 20

115°00'W