

115°10'0"W





# Shissler Fire (ID-NCF-000472) Infrared Map

Infrared Map: 9/6/2020  
 Imagery Date: 9/5/2020  
 Imagery Time: 1923 PDT  
 Interpreted Acres: 3,756 Acres  
 IRIN: Daniel LeVrier



1:24,000

Coordinate System: GCS WGS 1984  
 Datum: WGS 1984  
 Units: Degree

-  Isolated Heat Source
-  Scattered Heat
-  Intense Heat
-  Heat Perimeter

45°45'0"N

45°45'0"N

115°10'0"W