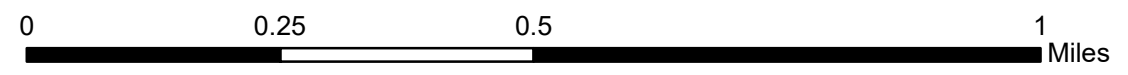





Source: Esri, DigitalGlobe, GeoEye, Earthstar Geographics, CNES/Airbus DS, USDA, USGS, AeroGRID, IGN, and the GIS User Community



INFRARED MAP
Sponge (ID-NCF-000628)
Flight: September 21, 2020 @ 2200 MDT
Acres - 610
Change in Acres from last GIS Perimeter - 23 Acres
IRIN - Nate Yorgason



Legend

-  09/21/2020 2200 Sponge IR Heat Perimeter
-  Scattered Heat
-  Isolated Heat Sources